

European Solar and Energy Storage Solutions

Svalbard and Jan Mayen sia safe energy



Overview

What does Svalbard and Jan Mayen stand for?

Svalbard and Jan Mayen (Norwegian: Svalbard og Jan Mayen, ISO 3166-1 alpha-2: SJ, ISO 3166-1 alpha-3: SJM, ISO 3166-1 numeric: 744) is a statistical designation defined by ISO 3166-1 for a collective grouping of two remote jurisdictions of Norway: Svalbard and Jan Mayen.

What is Svalbard & Jan Mayen in ISO 3166-2?

ISO 3166-2:SJ is the entry for Svalbard and Jan Mayen in ISO 3166-2, a system for assigning codes to subnational administrative divisions. However, further subdivision for Svalbard and Jan Mayen occurs under Norway's entry, ISO 3166-2:NO:.

What is a Svalbard & Jan Mayen islands?

The United Nations Statistics Division also uses this code, but has named it the Svalbard and Jan Mayen Islands. Svalbard is an archipelago in the Arctic Ocean under the sovereignty of Norway, but is subject to the special status granted by the Svalbard Treaty.

What do Svalbard and Jan Mayen have in common?

Svalbard and Jan Mayen have in common that they are the only integrated parts of Norway not allocated to counties. While a separate ISO code for Svalbard was proposed by the United Nations, it was the Norwegian authorities who took initiative to include Jan Mayen in the code. Its official language is Norwegian.

Svalbard and Jan Mayen via safe energy



Svalbard and Jan Mayen Islands Archives

Experiencing Svalbard sustainably? Reflecting on what we can learn about polar cruise tourism from the SEES expedition Journal article / This report explores tensions embedded in the concept of sustainable polar cruise ...

(PDF) Svalbard and Jan Mayen , Tormod Klemsdal

As the ocean currents meet around the island, air masses and air currents also converge, producing strong winds and a high wave energy along the coast of the island. From Iceland the North-Atlantic Midoceanic Ridge stretches NE as the Jan Mayen Ridge.



The best Hiking in and near Svalbard and Jan Mayen

Our top picks for Svalbard and Jan Mayen: 1. Hike Sarkofagen, 2. Hike to Trollsteinen, 3. Hike to Nordenskiöldtoppen and more. Our top picks for Svalbard and Jan Mayen: 1. Hike Sarkofagen, 2. Trollsteinen means "Troll Rock" in Norwegian and the legend says that once upon a time a troll left his safe home inside the mountain, to hike up to



Svalbard and Jan Mayen

Svalbard and Jan Mayen (Norwegian: Svalbard og

Jan Mayen, ISO 3166-1 alpha-2: SJ, ISO 3166-1 alpha-3: SJM, ISO 3166-1 numeric: 744) is a statistical designation defined by ISO 3166-1 for a collective grouping of two remote jurisdictions of Norway: Svalbard and Jan Mayen. While the two are combined for the purposes of the International Organization for Standardization (ISO) ...



Svalbard y Jan Mayen

Bandera de Noruega, utilizada para representar a Svalbard y Jan Mayen Ubicación de Svalbard. Svalbard y Jan Mayen es una denominación utilizada por la ISO 3166-1 [1] con fines estadísticos, en el que se agrupan dos territorios ...

Deep-sea mining to support green transition? The Norwegian ...

The area potentially concerned stretches from Svalbard to Jan Mayen Island, covering 280 000 square kilometers of Arctic seabed. Despite protests and warnings from environmental organizations, scientists and many politicians, Norway has decided to go ahead with the project.

- LIQUID/AIR COOLING
- INTELLIGENT INTEGRATION
- PROTECTION IP54/IP55
- BATTERY /6000 CYCLES



Svalbard et Jan Mayen -- Wikipédia

Svalbard et Jan Mayen. Svalbard et Jan Mayen est un terme statistique qui fait référence à deux territoires norvégiens de l'océan Arctique : . l'archipel de Svalbard (ou plus souvent l'archipel du Spitzberg en français, bien que le nom ne

Test certification
 CE   



désigne normalement que la plus grande île de l'archipel), et; l'île Jan Mayen, (non loin du nord-est de l'Islande, ou à l'est du

???????

????????(??? : Svalbard og Jan Mayen, ISO 3166-1
 ??????:SJ, ISO 3166-1 ??????:SJM, ISO 3166-1 ??????
 ? :744)????????????????????, ?????????????????????????????????
 ?????????????????????



The Environmental Monitoring of Svalbard and Jan ...

Climate gases in Svalbard; Air temperature and precipitation; UV in Ny-Ålesund; Ocean. The transport of freshwater through the Fram Strait; Thickness of sea ice in the Arctic Ocean measured in the Fram Strait; Sea ice extent in the Barents ...

Arctic Islands Discovery

Arctic Islands Discovery - Svalbard, Jan Mayen, Greenland, and Iceland (17 Days) Cruise Line: HX Hurtigruten Expeditions. Ship: MS to securing safe spaces for vulnerable Greenlandic children and enabling community storytelling for the Itqumavit elders in Canada's frozen north. We hope that the ripples we create today will one day turn





???????

????????(???: Svalbard og Jan Mayen,ISO 3166-1
 ??????:SJM,ISO 3166-1 ??????:SJM,ISO 3166-1
 ??????:744)????????????????,????????????????
 ...

Deep-sea mining to support green transition? The ...

The area potentially concerned stretches from Svalbard to Jan Mayen Island, covering 280 000 square kilometers of Arctic seabed. Despite protests and warnings from environmental organizations, scientists and many ...



Svalbard and Jan Mayen Islands Archives

Experiencing Svalbard sustainably? Reflecting on what we can learn about polar cruise tourism from the SEES expedition Journal article / This report explores tensions embedded in the concept of sustainable polar cruise tourism in Svalbard.

Welcome to the High Arctic of Svalbard!

1 March - 16 May. As the light returns, the activity level and energy increases. All you want is to be outside, to see and explore the frozen land. Choose your Svalbard adventure! Svalbard is large and diverse, boasting nature which is surprisingly rich and extremely varied. At the

same time, we have personal experiences of climate change



Svalbard and Jan Mayen

Svalbard and Jan Mayen (Norwegian: Svalbard og Jan Mayen, ISO 3166-1 alpha-2: SJ, ISO 3166-1 alpha-3: SJM, ISO 3166-1 numeric: 744) is a statistical designation defined by ISO 3166-1 for a collective grouping of two remote jurisdictions of Norway: Svalbard and Jan Mayen.



Svalbard, Jan Mayen, Greenland & Iceland

Join WILDFOOT Travel on this fantastic adventure to Svalbard, Jan Mayen, Greenland & Iceland. Let our travel experts create your unique tailor made holiday. the Ocean Albatros is part of the Green Initiative Program and is a low-energy vessel with 4 diesel engines and 2 electro engines, all controlled electronically to optimize speed and



Svalbard and Jan Mayen , DOPA Explorer

Svalbard and Jan Mayen. 744. SJM. DOPA Explorer is the Joint Research Centre's web based information system on the world's protected areas, which helps the European Commission and other users to assess the state of and the pressure on protected areas at



multiple scales.

Svalbard And Jan Mayen

The towns of Longyearbyen in Svalbard and the research station at Olonkinbyen in Jan Mayen are generally considered safe. Violent crime is practically non-existent, and petty crime is also almost unheard of. The islands' isolation and tight-knit communities contribute to ...

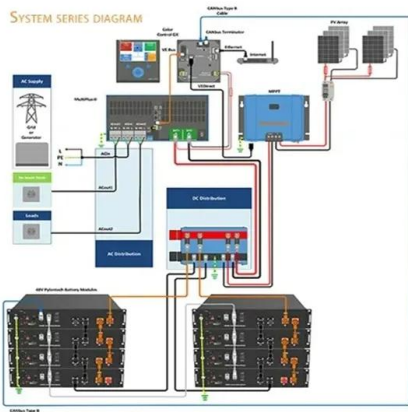
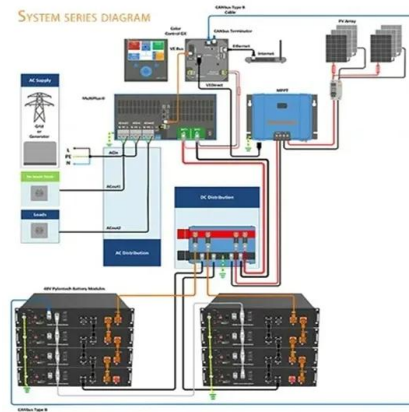


The Environmental Monitoring of Svalbard and Jan Mayen - ...

Climate gases in Svalbard; Air temperature and precipitation; UV in Ny-Ålesund; Ocean. The transport of freshwater through the Fram Strait; Thickness of sea ice in the Arctic Ocean measured in the Fram Strait; Sea ice extent in the Barents Sea and Fram Strait; Sea level; Temperature and salinity in the Fram Strait; Land. Mass balance for

(PDF) Svalbard and Jan Mayen , Tormod Klemsdal

As the ocean currents meet around the island, air masses and air currents also converge, producing strong winds and a high wave energy along the coast of the island. From Iceland the North-Atlantic Midoceanic Ridge ...



Svalbard and Jan Mayen Complete Travel Guide

Complete Travel Guide for Svalbard and Jan Mayen Exploring the Arctic region is a unique and once-in-a-lifetime experience for many travelers. Svalbard and Jan Mayen, while remote, offer a glimpse into the beauty and extremity of polar environments. This comprehensive guide will help you plan your journey to these extraordinary Norwegian territories.

Is Svalbard and Jan Mayen Islands Safe?

Svalbard and Jan Mayen Islands are generally safe for travelers, with low crime rates. However, the harsh Arctic climate poses significant risks, including polar bear encounters, extreme weather, and limited medical facilities. Proper preparation, guided tours, and adhering to safety guidelines are crucial. Natural disasters like avalanches and landslides can occur, necessitating caution in



Svalbard und Jan Mayen

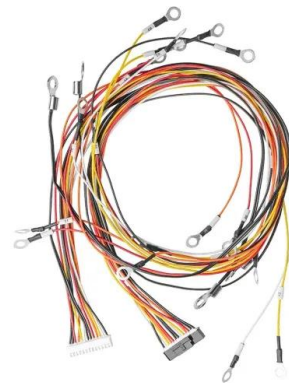
Im norwegischen Sprachgebrauch heißt die Inselgruppe Svalbard („kühle Küste“). Jan Mayen ist eine 373 km² große Insel ca. 650 km



nordöstlich von Island in der Grönlandsee und ist politisch gesehen ein integraler Teil Norwegens, gehört jedoch zu keiner der norwegischen Provinzen. Die Inselgruppe Spitzbergen liegt nördlich des

Svalbard and Jan Mayen

Svalbard and Jan Mayen offer an unparalleled encounter with the Arctic's untamed beauty - a journey through snow-capped mountains, icy fjords, and a world of rare wildlife. These lands invite adventurers to embark on an Arctic expedition, witnessing the wonders of nature in its purest form, leaving an indelible mark of awe and reverence for the



???????

???????(?: Svalbard og Jan Mayen,ISO 3166-1
?????:SJ,ISO 3166-1 ??????:SJM,ISO 3166-1 ??????
?:744)????????????????,????????????????????
? ?????????????????,??????????????

Contact Us

For catalog requests, pricing, or partnerships, please visit:
<https://www.ssab-proiect.eu>