

European Solar and Energy Storage Solutions

Svalbard and Jan Mayen show me solar



Overview

What time zone is Svalbard & Jan Mayen?

Base time zone: UTC +1 hours [?

] Change preferences. Longyearbyen, Svalbard & Jan Mayen - sunrise, sunset, dawn and dusk times for the whole year in a graph, day length and changes in lengths in a table. Basic information, like local time and the location on a world map, are also featured.

Is Jan Mayen the same as Svalbard?

Although administered separately, in the ISO 3166-1 standard, Jan Mayen and Svalbard are collectively designated as Svalbard and Jan Mayen, with the two-letter country code "SJ". It was also given the web domain of .sj. However, the domain is not in use and Norway's .no is used in its place.

What is the population of Svalbard and Jan Mayen in 2021?

Svalbard and Jan Mayen had a population of 2,939 in January 2021. There were 1,542 internet users in January 2021.

What is Svalbard & Jan Mayen in ISO 3166-2?

ISO 3166-2:SJ is the entry for Svalbard and Jan Mayen in ISO 3166-2, a system for assigning codes to subnational administrative divisions. However, further subdivision for Svalbard and Jan Mayen occurs under Norway's entry, ISO 3166-2:NO:.

When did Svalbard become part of Norway?

The Svalbard Treaty of 1920 recognizes Norwegian sovereignty, and the 1925 Svalbard Act made Svalbard a full part of the Kingdom of Norway.

Svalbard and Jan Mayen show me solar



????????

????????(???: Svalbard og Jan Mayen,ISO 3166-1
?????:SJ,ISO 3166-1 ??????:SJM,ISO 3166-1
?????:744)????????????????,????????????????
...

Longyearbyen, Svalbard & Jan Mayen

Longyearbyen, Svalbard & Jan Mayen - sunrise, sunset, dawn and dusk times for the whole year in a graph, day length and changes in lengths in a table. Basic information, like local time and the location on a world map, are also featured.



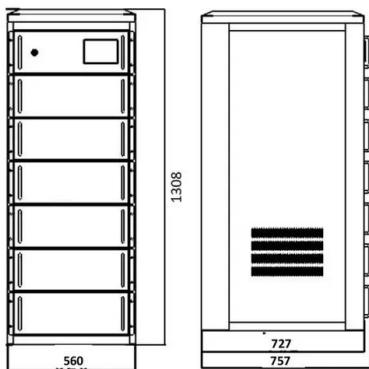
La guía completa para viajar a Svalbard y Jan Mayen

Explorando lo desconocido: todo lo que tienes que saber para viajar a Svalbard y Jan Mayen (Noruega) Si eres uno de esos viajeros aventureros que están buscando escapar del mundanal ruido y encontrar experiencias nuevas y desconocidas, estás de suerte. En este artículo te contamos todo lo que necesitas saber sobre dos destinos únicos: Svalbard [...]

January 2024 Weather History at Jan Mayensfield Svalbard &

Jan Mayen

Show Charts Only; English Deutsch (German) Español (Spanish) January 2024 Weather History at Jan Mayensfield Svalbard & Jan Mayen. Solar elevation and azimuth over the course of January 2024. The black lines are lines of constant solar elevation (the angle of the sun above the horizon, in degrees).



Solar Calendar August 2026 (Svalbard And Jan Mayen)

Sunrise and Sunset. Times of sunrise and sunset in Olonkinbyen during August 2026. Taking August 1, 2026 as reference, the sun rises at 03:11:13 at 7.23°N (North) and sets at 01:52:06 2026-08-02 at ° ().

Solar Calendar November 2021 (Svalbard And Jan Mayen)

Sunrise and Sunset. Times of sunrise and sunset in Olonkinbyen during November 2021. Taking November 1, 2021 as reference, the sun rises at 10:17:37 at 136.73°SE (Southeast) and sets at 16:16:51 at 337.57°NNW (North-northwest).




arctic islands discovery svalbard jan mayen greenland and iceland

See towering mountains, stunning fjords, majestic waterfalls and gigantic glaciers as you explore Svalbard, Jan Mayen, Greenland and Iceland. Spend several days soaking up the natural beauty of Northwest Spitsbergen National Park and the Scoresby Sund, the largest fjord

system on Earth. Discover volcanic Jan Mayen, as well as the remote Icelandic village of Grundarfjörður and ...

???????

????????(??? : Svalbard og Jan Mayen,ISO 3166-1
?????:SJ,ISO 3166-1 ??????:SJM,ISO 3166-1 ??????
?:744)????????????????,????????????????????
????????????????



January 2024 Weather History in Longyearbyen Svalbard & Jan Mayen

Show Charts Only; English Deutsch (German) Español (Spanish) Français (French) January 2024 Weather History in Longyearbyen Svalbard & Jan Mayen. The data for this report comes from the Svalbard Airport, Longyear. Solar elevation and azimuth over the course of January 2024. The black lines are lines of constant solar elevation (the

Solar Calendar January 2026 (Svalbard And Jan Mayen)

Printable solar calendar January 2026 specific to Svalbard and Jan Mayen with sunrise, sunset times and length of days. We show daylight length in Olonkinbyen during January 2026 and the daylight length for the equinox and solstice for comparing. From January 1, 2026 until January 21, 2026, daylight does not vary.





Solar Calendar September 2025 (Svalbard And Jan Mayen)

Sunrise and Sunset. Times of sunrise and sunset in Olonkinbyen during September 2025. Taking September 1, 2025 as reference, the sun rises at 06:44:22 at 61.4°NE (Northeast) and sets at 22:21:09 at 311.94°WNW (West-northwest).

April 8, 2024 -- Total Solar Eclipse -- Observatoriefjellet, Svalbard

April 8, 2024 -- Total Solar Eclipse -- Observatoriefjellet, Svalbard, Svalbard and Jan Mayen. Time/General; Weather . Weather Today/Tomorrow ; Hour-by-Hour Forecast ; 14 Day Forecast ; Yesterday/Past Weather; Climate (Averages) Time Zone ; DST Changes; Sun & Moon . Sun & Moon Today ; Sunrise & Sunset ;



Solar Calendar February 2025 (Svalbard And Jan Mayen)

Printable solar calendar February 2025 specific to Svalbard and Jan Mayen with sunrise, Solar Calendar February 2025 (Svalbard And Jan Mayen) Daylight duration. We show daylight length in Olonkinbyen during February 2025 and the daylight length for the equinox and solstice for comparing. From February 1, 2025 until February 28, 2025

Solar Year Calendar 2022 (Svalbard And Jan Mayen)

Solar calendar 2022 in Svalbard and Jan Mayen showing 365/366 days with sunrise and sunset

times and daylight length information. We show daylight length in Olonkinbyen during 2022 and the equinoxes and solstices. From June 1, 2022 until August 5, 2022, daylight does not vary. From August 6, 2022 until November 21, 2022, daylight becomes



Eclipses in Klokkeodden, Svalbard and Jan Mayen

Eclipses in Klokkeodden, Svalbard and Jan Mayen. Time/General; Weather . Weather Today/Tomorrow ; Hour-by-Hour Forecast ; 14 Day Forecast ; Yesterday/Past Weather; Climate (Averages) Time Zone ; DST Changes; Next Total Solar Eclipse. Apr 20, 2061. 36 years. 124 days. Next Annular Eclipse. Not visible before the year 2200. All Eclipses and

Sun & moon times today, Jan Mayen, Jan Mayen, Svalbard and Jan Mayen

Time for sunrise, sunset, moonrise, and moonset in Jan Mayen - Jan Mayen - Svalbard and Jan Mayen. Dawn and dusk (twilight) times and Sun and Moon position. Takes into account Daylight Saving Time (DST).



Solar Calendar February 2024 (Svalbard And Jan Mayen)

Printable solar calendar February 2024 specific to Svalbard and Jan Mayen with sunrise, Solar Calendar February 2024 (Svalbard And Jan Mayen) Daylight duration. We show daylight

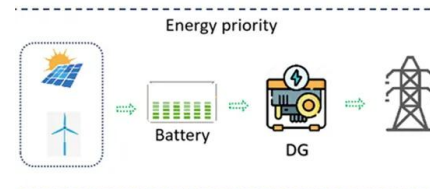
12.8V 100Ah



length in Olonkinbyen during February 2024 and the daylight length for the equinox and solstice for comparing. From February 1, 2024 until February 29, 2024

Svalbard and Jan Mayen

Svalbard and Jan Mayen (Norwegian: Svalbard og Jan Mayen, ISO 3166-1 alpha-2: SJ, ISO 3166-1 alpha-3: SJM, ISO 3166-1 numeric: 744) is a statistical designation defined by ISO 3166-1 for a collective grouping of two remote jurisdictions of Norway: Svalbard and Jan Mayen.



Contact Us

For catalog requests, pricing, or partnerships, please visit:
<https://www.ssab-proiect.eu>