

European Solar and Energy Storage Solutions

South Georgia and South Sandwich Islands solaire energie



Overview

South Georgia and the South Sandwich Islands (SGSSI) is a British Overseas Territory in the southern Atlantic Ocean. It is a remote and inhospitable collection of islands, consisting of South Georgia and a chain of smaller islands known as the South Sandwich Islands. South Georgia is 165 kilometres (103 mi) long and.

South Georgia 17th to 19th centuries
The island of South Georgia was first sighted and visited in April 1675 by , a London merchant and (despite his French.

South Georgia and the South Sandwich Islands are a collection of islands in the South Atlantic Ocean. Most of the islands, rising steeply from the sea, are rugged and mountainous. At higher elevations, the islands are permanently covered with ice and snow.

Executive power is vested in the and is exercised by the , a post held by the . The current Commissioner is , who took the post on 1 July 2022. The executive, based in.

Plants Native plants
The parts of the islands that are not permanently covered in snow or ice are part of the Islands . In total there are 26 known species of .

The sole official language of the territory is English, which is widely spoken amongst residents currently and used for nearly all administrative functions in the territory. Although English is used in the majority of government functions, the islands' motto *Leo Terram Propriam*.

The climate is classified as polar, and the weather is highly variable and harsh, making a () in . Typical daily maximum temperatures in South Georgia at sea level are around 0 °C (32 °F) in winter (August) and 8 °C (46.4.

Commercial occurred on the islands between 1817 and 1909. During that period 20 visits are recorded by sealing vessels. Economic activity in South Georgia and the South Sandwich Islands is limited. The territory has revenues of.

South Georgia and the South Sandwich Islands (SGSSI) has a population of 3592 people. The territory has a land area of 700 km² (311 square miles).

What is the future of South Georgia & the South Sandwich Islands?

The future management of South Georgia and the South Sandwich Islands For more than two centuries, exploitation of the wildlife of South Georgia and the South Sandwich Islands has provided revenue, albeit interrupted as serial overharvesting has destroyed stocks, in some instances taking species to the verge of extinction (see Introduction).

Are South Georgia and the South Sandwich Islands tectonically active?

South Georgia and the South Sandwich Islands are located in the Southern Ocean in a tectonically active area. The South Sandwich island arc is a typical intra-oceanic island arc (Vanneste et al., 2002), but is the only one in the Southern Ocean.

Is South Georgia a small island?

It is a remote and inhospitable collection of islands, consisting of South Georgia and a chain of smaller islands known as the South Sandwich Islands. South Georgia is 165 kilometres (103 mi) long and 35 kilometres (22 mi) wide and is by far the largest island in the territory.

Why is the South Georgia & South Sandwich Islands marine protected area undergoing a review?

The South Georgia and South Sandwich Islands Marine Protected Area is undergoing its second five-yearly review. Recovery of baleen whales coupled with climate change, means managers must be alert to alternative future ecosystem states. Areas of little economic interest within the MPA remain data poor with little monitoring.

Are South Georgia and the South Sandwich Islands mountainous?

South Georgia and the South Sandwich Islands are a collection of islands in the South Atlantic Ocean. Most of the islands, rising steeply from the sea, are rugged and mountainous. At higher elevations, the islands are permanently covered with ice and snow.

Who owns South Georgia and the South Sandwich Islands?

The United Kingdom claimed sovereignty over South Georgia in 1775 and the South Sandwich Islands in 1908. The territory of "South Georgia and the South Sandwich Islands" was formed in 1985; previously, it had been governed as

part of the Falkland Islands Dependencies.

South Georgia and South Sandwich Islands solaire energie



South Georgia and the South Sandwich Islands Tourist Visa

...

If you're considering exploring South Georgia and the South Sandwich Islands beyond the usual tourist spots, our comprehensive guide on South Georgia and the South Sandwich Islands tourist visa offers deeper insights and broader options for travelers of different nationalities. For those transiting through other countries en route to South

??????????????

????????????????

??????????????(??:South Georgia and the South Sandwich Islands,??SGSSI)????????????????????
????????????????,????????????????????????????????,????
?????,????3592?????
????????????????????700??,311????????,??????????????

...



Commercial and Industrial ESS

Air Cooling / Liquid Cooling

- Budget Friendly Solution
- Renewable Energy Integration
- Modular Design for Flexible Expansion



??????????????

??????????????(??: South Georgia and the South Sandwich Islands,?? SGSSI)????????????????????
????????????????????,?? ????? ? ????? ?

Südgeorgien - Wikipedia

Südgeorgien (englisch: South Georgia, spanisch: Isla San Pedro oder Georgia del Sur) ist sowohl der Name einer einzelnen Insel als auch die Bezeichnung der Inselgruppe, zu der sie gehört. Das Gebiet zählt politisch zum britischen Überseegebiet Südgeorgien und die Südlichen Sandwichinseln und wird, wie die Falklandinseln, von Argentinien beansprucht.



South Sandwich Islands

The South Sandwich Islands (Spanish: Islas Sandwich del Sur) are a chain of uninhabited volcanic islands in the South Atlantic Ocean. They are administered as part of the British Overseas Territory of South Georgia and the South Sandwich Islands.

South Georgia and the South Sandwich Islands

British overseas territory in the Southern Atlantic Ocean. This page was last edited on 27 November 2024, at 11:44. All structured data from the main, Property, Lexeme, and EntitySchema namespaces is available under the Creative Commons CC0 License; text in the other namespaces is available under the Creative Commons Attribution-ShareAlike License; ...



Yearly & Monthly weather


Grytviken, South Georgia and the South Sandwich Islands - Climate and weather forecast by month. Detailed climate information with charts - average monthly weather with temperature, pressure, humidity, precipitation, wind, daylight, sunshine, visibility, and UV index data. Transitioning between excessive rainfall,

the settlement experiences considerable ...



??????

?????(?:South Georgia and The South Sandwich Islands,?:SGSSI),????????????,????????????
???56°18?-59°30????26°-28°30???,???????




South Georgia and South Sandwich Islands

Flag description. blue with the flag of the UK in the upper hoist-side quadrant and the South Georgia and South Sandwich Islands coat of arms centered on the outer half of the flag; the coat of arms features a shield with a golden lion rampant, holding a torch; the shield is supported by a fur seal on the left and a Macaroni penguin on the right; a reindeer appears ...

South Georgia - A Visitor's Guide

Our film 'South Georgia - A Visitor's Guide' is compulsory viewing for all visitors to South Georgia. Its aim is to inspire visitors to respect and protect the island and its wildlife during their visit. Narrated by Sir David Attenborough, and

produced by leading wildlife film-makers Silverback Films, the story showcases the incredible story of South Georgia's ecological recovery

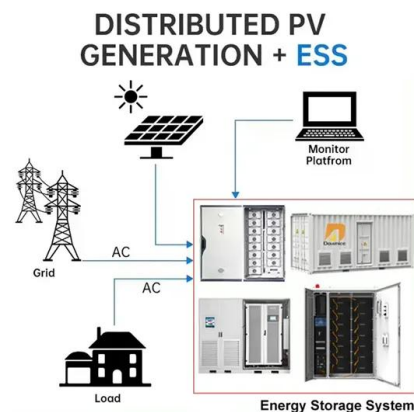


A Biophysical and Economic Profile of South Georgia and the South

This review of the physical and biological features of the United Kingdom (U.K.) overseas territories of South Georgia and South Sandwich Islands (SGSSI) is undertaken to estimate the importance of the islands in terms of marine conservation in ...

Geology of South Georgia and the South Sandwich Islands

The island of South Georgia is unusual among oceanic islands for having pre-Cretaceous sedimentary rocks underlying much of the island and a significant portion of felsic igneous rocks. Two-thirds of the island consists of intensely folded flysch, capped with Aptian age fossils, tuff and greywacke in the Cumberland Bay Series.



Südgeorgien und die Südlichen Sandwichinseln - Wikipedia

Südgeorgien und die Südlichen Sandwichinseln (von der Inselregierung verwendete Abkürzung SGSSI [1]) sind ein britisches Überseegebiet im Südatlantik, das aus Südgeorgien und den



Südlichen Sandwichinseln besteht. Die Inseln sind 3677 km vom Südpol entfernt. Da sie nördlich des 60. Breitengrades südlicher Breite liegen, fallen sie nicht in den Anwendungsbereich des ...

The future of the South Georgia and South Sandwich Islands ...

South Georgia and the South Sandwich Islands (SGSSI) comprise an Overseas Territory of the UK. For over two centuries, the islands and surrounding waters were subject to serial over-exploitation of commercially valuable marine species. First seals, then whales, and later some species of fish were harvested to virtual economic extinction.



???????????????

???????????????(South Georgia and South Sandwich Islands)?????????? ???, ?????1982??????????????????

South Georgia and the South Sandwich Islands

South Georgia and the South Sandwich Islands are a collection of exceptionally remote islands in the Southern Atlantic. Although considered as one entity they represent two physically distinct

island groups, with the South Georgia cluster ranging between 560 and 800km west of the South Sandwich Island arc (Figure 1).



South Georgia and South Sandwich Islands

With 11 main islands and several smaller islets, the South Sandwich Islands are also part of the South Georgia British Overseas Territory, despite lying around over 700-kilometres southeast. Volcanic in origin, this island chain is incredibly

...

SOUTH GEORGIA AND SOUTH SANDWICH ISLANDS

AREA AND POPULATION. South Georgia lies 800 miles south-east of the Falkland Islands and has an area of 1,450 sq. miles. The South Sandwich Islands are 470 miles south-east of South Georgia and have an area of 130 sq. miles. There has been no permanent population in South Georgia since the whaling station at Leith was abandoned in 1966.



South Georgia and the South Sandwich Islands

South Georgia and the South Sandwich Islands (SGSSI) is a British Overseas Territory in the southern Atlantic Ocean. It is a remote and inhospitable collection of islands, consisting of South Georgia and a chain of smaller islands



known as the South Sandwich Islands. South Georgia is 165 kilometres (103 mi) long and 35 kilometres (22 mi) wide

Sydgeorgien och Sydsandwichöarna - Wikipedia

Sydgeorgien och Sydsandwichöarnas flagga. Karta över Sydgeorgien och Sydsandwichöarna. Sydgeorgien och Sydsandwichöarna (engelska: South Georgia and the South Sandwich Islands) är ett brittiskt utomeuropeiskt territorium, skapat 3 oktober 1985 [1] och bestående av Sydgeorgien och Sydsandwichöarna t administreras från Falklandsöarna.Huvudorten ligger ...



Books set in South Georgia and the South Sandwich Islands

Recommended reading for every destination on earth: We found 18 books set in South Georgia and the South Sandwich Islands. Toggle navigation. Map; About; Add a book; Books set in South Georgia and the South Sandwich Islands 18 books set in

Preserving South Georgia and the South Sandwich Islands

In 2023, SeaLegacy joined coalition partners Pew Environment, Great Blue Ocean, Blue Marine Foundation, Pew Bertarelli Ocean Legacy and Blue Nature Alliance in calling for the expansion

of the The South Georgia and South Sandwich Islands Marine Protected Area (SGSSI-MPA) to conserve the area's rich biodiversity and create a marine wildlife



Contact Us

For catalog requests, pricing, or partnerships, please visit:
<https://www.ssab-proiect.eu>