

## European Solar and Energy Storage Solutions

# South Georgia and South Sandwich Islands mira power limited



## Overview

---

South Georgia and the South Sandwich Islands (SGSSI) is a territory of the United Kingdom in the southern Atlantic Ocean. It is a remote and inhospitable collection of islands, consisting of a main island and a chain of smaller islands known as the South Sandwich Islands. South Georgia is 165 kilometres (103 mi) long and 35 kilometres (22 mi) wide and is by far the largest island in the territory. The population is 100.

South Georgia and the South Sandwich Islands was a British colony from 1775 to 1985. It was a self-governing territory from 2006 to 2022. The population is 440.

South Georgia and the South Sandwich Islands (SGSSI) is a territory of the United Kingdom in the southern Atlantic Ocean. It is a remote and inhospitable collection of islands, consisting of a main island and a chain of smaller islands known as the South Sandwich Islands. South Georgia is 165 kilometres (103 mi) long and 35 kilometres (22 mi) wide and is by far the largest island in the territory. The population is 100.

South Georgia and the South Sandwich Islands (SGSSI) is a territory of the United Kingdom in the southern Atlantic Ocean. It is a remote and inhospitable collection of islands, consisting of a main island and a chain of smaller islands known as the South Sandwich Islands. South Georgia is 165 kilometres (103 mi) long and 35 kilometres (22 mi) wide and is by far the largest island in the territory. The population is 100.

## South Georgia and South Sandwich Islands mira power limited

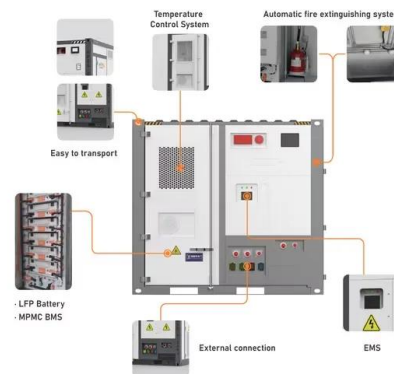


### South Georgia and South Sandwich Islands , SeaLegacy

The volcanic South Sandwich Islands and heavily ice-covered South Georgia island lie sequestered in the South Atlantic Ocean, 1,400 km east of Falkland Island and 1,700 km from the southern tip of South America.

### The future of the South Georgia and South Sandwich Islands ...

The South Georgia and South Sandwich Islands MPA (hereafter, SGSSI MPA) covers the entirety of the Maritime Zone, extending to 200 nm. The MPA is one of the world's largest, covering an area of 1.24 million km<sup>2</sup>.



### South Georgia Cruises & Island Tours , Swoop Antarctica

Immerse yourself in the largest king penguin colonies on the planet, home to an almost uncountable number of birds.; Wade ashore on South Georgia's beaches to watch battling bull elephant seals or playful fur seal pups gambolling in the surf.; Retrace the final leg of Shackleton's epic hike across the island to the old whaling station at Stromness.; Gaze in awe at some of ...

## SOUTH GEORGIA AND THE

## SOUTH SANDWICH ISLANDS: ...

The South Sandwich Islands, actively volcanic, consist of a 390-km-long chain of 11 main islands. Fisheries in the South Georgia Maritime Zone are managed using an ecosystem approach aiming to conserve the marine environment.



## GLOBALSHIFT

South Georgia and the South Sandwich Islands (SGSSI) is a British Overseas Territory in the south Atlantic Ocean. South Georgia is the largest island populated by employees of the British Antarctic Survey. Sighting of islands in the South Atlantic was reported in 1675 but Captain Cook made the first landing in 1775, claiming them for the UK

## SOUTH GEORGIA AND SOUTH SANDWICH ISLANDS

Territories of South Georgia and the South Sandwich Islands NIGEL ROBERT HAYWOOD C.V.O., Commissioner. WILDLIFE AND PROTECTED AREAS ORDINANCE 2011 (No 1 of 2011) ARRANGEMENT OF PROVISIONS PART I PRELIMINARY Section 1. Title 2. Commencement 3. Application 4. Ordinance to bind the Crown 5. Interpretation and general PART II ...



## Job Vacancies - Government of South Georgia & the South Sandwich Islands

Government of South Georgia & the South Sandwich Islands. NEWS. Latest News; Newsletter Archive; VISITORS. How to Visit;

Visitor Policy & Risk Awareness; Stanley, Falkland Islands, South Atlantic, Tel: +500 28200 Fax: +500 28201 Contact Us: here. Links. Sitemap About SGSSI SG Newsletter Visit South Georgia



## **SOUTH GEORGIA AND SOUTH SANDWICH ISLANDS ...**

Government of South Georgia, unless terminated sooner. Dated 30 May 2013 N. R. HAYWOOD C.V.O., Commissioner. South Georgia and South Sandwich Islands Order 1985 section 7 Appointment of Financial Secretary 1. The office of Financial Secretary for South Georgia and the South Sandwich Islands is constituted under section 7



**??????**

?????(?:South Georgia and The South Sandwich Islands,?:SGSSI),????????????,????????????  
??56°18?-59°30????26°-28°30???,???????

## **South Georgia and the South Sandwich Islands**

South Georgia and the South Sandwich Islands (SGSSI) is an overseas territory of the United Kingdom in the southern Atlantic Ocean. The territory was formed in 1985; previously it was governed as part of the Falkland Islands

Dependencies is a remote and inhospitable collection of islands, consisting of South Georgia - which measures approximately 100 miles by 18 miles ...



## SOUTH GEORGIA AND SOUTH SANDWICH ISLANDS

tine forces invaded South Georgia on 3 April 1982. A British naval task force recovered the Island on 25 April 1982. AREA AND POPULATION. South Georgia lies 800 miles south-east of the Falkland Islands and has an area of 1,450 sq. miles. The South Sandwich Islands are 470 miles south-east of South Georgia and have an area of 130 sq. miles. There



## South Georgia and the South Sandwich Islands

South Georgia and the South Sandwich Islands is a British overseas territory in the southern Atlantic Ocean. It is a remote and inhospitable collection of islands, consisting of South Georgia and a chain of smaller islands, known as the South Sandwich Islands .



## South Georgia and the South Sandwich Islands

South Georgia and the South Sandwich Islands (SGSSI) is a British Overseas Territory in the southern Atlantic Ocean. It is a remote and inhospitable collection of islands, consisting of South Georgia and a chain of smaller islands





?????????????

????????????????

????????????(?:South Georgia and the South  
Sandwich Islands,??SGSSI)????????????????  
????????????,????????????????????????????,??  
????,????3592????  
????????????700?,311????,????????  
...



## Marine Protected Area - Government of South Georgia & the South ...

The South Georgia and South Sandwich Islands Marine Protected Area (SGSSI-MPA) is one of the world's largest MPAs, covering an area of 1.24 million km<sup>2</sup> (an area 5 x larger than the UK). Longline fishing for toothfish is limited to depths between 700- 2250 m covering less than 6% of the MPA area to conserve biodiverse seafloor habitats.



?????????????

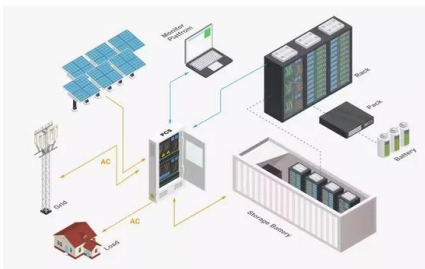
????????????(South Georgia and South Sandwich  
Islands)???????? ???? ?????????????????????,  
????1982????????



## South Georgia and the South Sandwich Islands

South Georgia and the South Sandwich Islands. Published: September 2018. Citation: UNEP-WCMC. 2018, A review of terrestrial protected areas: South Georgia and the South Sandwich Islands. Cambridge, UK. The UN Environment World Conservation Monitoring Centre (UNEP-WCMC) is the specialist biodiversity assessment centre of

### ESS



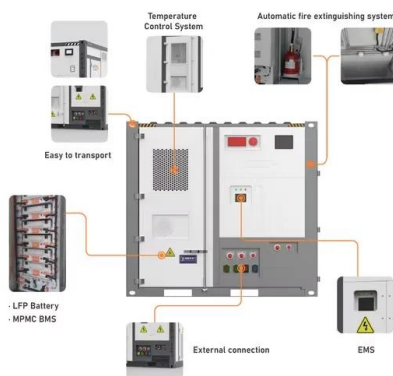
## Frequently Asked Questions - Government of South Georgia & the South ...

South Georgia is situated 800 miles SE of the Falkland Islands. The main island of South Georgia is approximately 170 km long and between 2 and 40 km wide and occupies an area of 3,755 km<sup>2</sup>, more than half of which is permanently ice covered. The coast is rich in wildlife and home to huge colonies of penguins, seals and albatross.

## How to Visit

South Georgia & the South Sandwich Islands are only accessible by sea. There is no visitor accommodation ashore, therefore most people

visit by cruise ship or yacht. All visits require a visit permit. Visit permit applications for both commercial and private vessels are submitted by the vessel owners or operators. Individual passengers don't



## South Georgia and the South Sandwich Islands

OverviewHistoryLanguagesGeographyClimateGovernmentEconomyEcology

South Georgia and the South Sandwich Islands (SGSSI) is a British Overseas Territory in the southern Atlantic Ocean. It is a remote and inhospitable collection of islands, consisting of South Georgia and a chain of smaller islands known as the South Sandwich Islands. South Georgia is 165 kilometres (103 mi) long and 35 kilometres (22 mi) wide and is by far the largest island in the territory. The ...

## Contact Us

For catalog requests, pricing, or partnerships, please visit:  
<https://www.ssab-proiect.eu>