

European Solar and Energy Storage Solutions

Solar run energy Bonaire Sint Eustatius and Saba



Overview

How much does energy cost in Bonaire?

This profile provides a snapshot of the energy landscape of Bonaire, a special municipality of the Kingdom of the Netherlands located on the coast of Venezuela. Bonaire's utility rates are approximately \$0.35 per kilowatt-hour (kWh), above the Caribbean regional average of \$0.33/kWh.

Are Bonaire and Sint-Eustatius honoured?

Late last week, the good news was received that the project proposals of Bonaire, Sint-Eustatius and Saba were honoured. They are the only islands in the Caribbean whose proposals made it through the selection.

Does Bonaire have a utility company?

The utility company for Bonaire is Water-En Energiebedrijf Bonaire N.V. (WEB), which supplies both water and electricity to the island. WEB is a government-owned entity and is strictly a distribution utility, owning no generation of its own.

Does Bonaire have a regulated electricity sector?

In recent years, the Ministry of Economic Affairs in the Netherlands has been active in reforming the regulation of the electricity sector in Bonaire, both in terms of utility regulation and expanding generator access.¹³

Could biodiesel save Bonaire from global oil price fluctuations?

However, its plans to replace these fuels with biodiesel have the potential to insulate it from the global oil price fluctuations that directly impact the cost of electricity. The utility company for Bonaire is Water-En Energiebedrijf Bonaire N.V. (WEB), which supplies both water and electricity to the island.

Who regulates Bonaire?

As a special municipality of the Kingdom of the Netherlands, Bonaire is largely regulated by ministries of the Netherlands' national government.

Solar run energy Bonaire Sint Eustatius and Saba



EU selects Bonaire, Sint-Eustatius and Saba as front-runners in energy ...

Bonaire, Sint-Eustatius and Saba are in the selected group of 30 islands that have been chosen by the European Union (EU) to take part in the '30 for 2030' project. The islands, which were selected after an extensive selection process, can count on intensive support from the EU to realise their ambition to have fully sustainable energy

Solar PV Analysis of Kralendijk, Bonaire, Sint Eustatius, and Saba

Maximise annual solar PV output in Kralendijk, Bonaire, Sint Eustatius, and Saba, by tilting solar panels 11degrees South. Kralendijk, Bonaire, located in the Caribbean Netherlands, presents an excellent location for solar



Bonaire, Sint Eustatius, and Saba in International Networks

Bonaire, Sint Eustatius, and Saba are special municipalities of the Netherlands located in the Caribbean. They are also part of the European Union (EU)'s Overseas Countries and solar energy projects reducing reliance on imported fossil fuels and promoting environmental sustainability. In 2022, 28% of the island's electricity came from

More than 33 Million Euros for Sustainable Electricity

The government makes 33.6 million euros available for an accelerated switch to sustainable electricity in Bonaire, St. Eustatius and Saba. This means within 3 years, an average of about 80 percent of the electricity on the three islands will ...



Bonaire, Sint Eustatius and Saba

Bonaire, Sint Eustatius and Saba. 34 Datasets 0 Followers; 15 Organisations. Armed Conflict Location & Event Data Project (ACLED) Data for Good at Meta; HDX Humanitarian API; Heidelberg Institute for Geoinformation Technology; Humanitarian OpenStreetMap Team (HOT) Internal Displacement Monitoring Centre (IDMC)



More than 33 million euros for sustainable electricity in the ...

The government is making 33.6 million euros available for an accelerated switch to sustainable electricity in Bonaire, St. Eustatius and Saba. This means that within 3 years, an average of about 80 percent of the electricity on the three ...



Bonaire, Sint-Eustatius & Saba Front-Runners in Energy Transition

Bonaire selected as a front-runner in energy transition. Bonaire, Sint-Eustatius and Saba are in the selected group of 30 islands that have been chosen by the European Union (EU) to take

part in the '30 for 2030' project for energy transition.



March Weather in Bonaire, Saint Eustatius and Saba

Over the course of March in Bonaire, Saint Eustatius and Saba, the length of the day is gradually increasing on the start to the end of the month, the length of the day increases by 20 minutes, implying an average daily increase of 41 seconds, and weekly increase of 4 minutes, 45 seconds.. The shortest day of the month is March 1, with 11 hours, 54 minutes of daylight and the ...



Bonaire, Sint Eustatius, and Saba

Bonaire, Sint Eustatius, and Saba The perfect 3 days itinerary. Bonaire, Sint Eustatius, and Saba are three unique Caribbean islands that form part of the Caribbean Netherlands. Bonaire is renowned for its world-class diving sites, pristine beaches, and vibrant marine life. Sint Eustatius, often referred to as Statia, offers a rich history

18 miljoen extra voor goede uitvoering taken ...

DEN HAAG - Vanaf 2024 zal het kabinet jaarlijks 8,6 miljoen euro toewijzen aan Bonaire, Saba en Sint-Eustatius om hun taken als openbare

lichamen te verbeteren. Dit komt voort uit de Voorjaarsnota 2024, in lijn met ...




ENERGY PROFILE Bonaire, Sint Eustatius and Saba

Solar PV: Solar resource potential has been divided into seven classes, each representing a range of annual PV output per unit of capacity (kWh/kWp/yr). The bar chart shows the proportion of a country's land area in each of these classes and the global distribution of land area across the classes (for comparison).

Solar PV Analysis of Kralendijk, Bonaire, Sint Eustatius, and Saba

Maximise annual solar PV output in Kralendijk, Bonaire, Sint Eustatius, and Saba, by tilting solar panels 11degrees South. Kralendijk, Bonaire, located in the Caribbean Netherlands, presents ...




Bonaire, Sint-Eustatius & Saba Front-Runners in Energy ...

Bonaire selected as a front-runner in energy transition. Bonaire, Sint-Eustatius and Saba are in the selected group of 30 islands that have been chosen by the European Union (EU) to take part in the '30 for 2030' project for ...



Bonaire, Sint-Eustatius en Saba streven naar hechtere ...

Kralendijk - Op de eerste dag van de Eilandentop, gehouden op 16 januari 2024, hebben Bonaire, Sint-Eustatius en Saba hun optimisme uitgesproken over een diepgaande samenwerking. Deze bijeenkomst, gericht op het bereiken van een gezamenlijke samenwerking en standpuntbepaling met betrekking tot de herziening van de WoIBES en FinBES, zag de



Saba , Clean energy for EU islands

Saba has continued to transition its fossil fuel electricity production to more renewable energy production since 2018. The island currently has 36-40% of solar PV energy and Battery in its energy production mix. Saba has proposed an expansion of its renewable energy production and penetration to 90% by 2025.

Bonaire, Sint-Eustatius & Saba Front-Runners in ...

Bonaire, Sint-Eustatius and Saba are in the selected group of 30 islands that have been chosen by the European Union (EU) to take part in the '30 for 2030' project for energy transition.

The islands, which were ...




Sint Eustatius - Wikipedia

Sint Eustatius (niederländisch, von Einheimischen oft kurz Statia genannt, in deutsch veraltet St. Eustaz) ist eine der drei niederländischen BES-Inseln in der Karibik mit etwa 3140 Einwohnern (Stand Januar 2021). Die Insel ist eine Besondere Gemeinde der Niederlande. Ihr Name bezieht sich auf Eustachius, einen christlichen Märtyrer und Heiligen. Sint Eustatius gehört nicht zum ...

Energia Tv Bonaire , Kralendijk Bonaire, Sint ...

Energia Tv Bonaire, Kralendijk. 8,357 likes · 1,003 talking about this. ? , BON 2/73 @telbobonaire , CUR 109 @flowcuracao, 102 @digicel , AUA 55 @setarnv , SXM 222 @wtn.tv Energia Tv Bonaire , Kralendijk Bonaire, Sint Eustatius ...



The Netherlands , Clean energy for EU islands

The 3 of 5 inhabited Dutch islands are in the Caribbean Netherlands: Bonaire, Saba, Sint Eustatius, with a surface ranging from 13 km² (Saba) and 294 km² (Bonaire). Of the total population of the Netherlands, 2% ...

ESS



The Netherlands , Clean energy for EU islands

The 3 of 5 inhabited Dutch islands are in the Caribbean Netherlands: Bonaire, Saba, Sint Eustatius, with a surface ranging from 13 km² (Saba) and 294 km² (Bonaire). Of the total population of the Netherlands, 2% live on the islands.



Kaart MICHELIN Bonaire, Sint Eustatius en Saba

De MICHELIN kaart Bonaire, Sint Eustatius en Saba: stadsplattegronden, wegenkaart en toeristische kaart Bonaire, Sint Eustatius en Saba, met hotels, toeristische bezienswaardigheden en restaurants MICHELIN Bonaire, Sint Eustatius en Saba

Energy Snapshot Bonaire

Energy Snapshot Bonaire This profile provides a snapshot of the energy landscape of Bonaire, a special municipality of the Kingdom of the Netherlands located off the coast of Venezuela. Bonaire's utility rates are approximately \$0.35 per kilowatt-hour (kWh), above the Caribbean regional average of \$0.33/kWh. Bonaire is a leader



Contact Us

For catalog requests, pricing, or partnerships, please visit:
<https://www.ssab-proiect.eu>