

European Solar and Energy Storage Solutions

Sistema off grid Heard and McDonald Islands



51.2V
200Ah/300Ah
LiFePO4 battery



Overview

Perth) 4100 km (2550 miles) south of Perth, Western Australia. The islands are approximately 1700 km (1050 miles) from Perth.

Heard Island and McDonald Islands (HIMI) were declared an Australian Territory in 1947. The territory covers an area of 1947 km² (752 sq mi) and has a population of 1600 people. The islands are approximately 1000 km (620 miles) from the Australian mainland and 3700 km (2300 miles) from Perth. 80% of the islands are covered in ice.

The Territory of Heard Island and McDonald Islands (HIMI; region code: HMD, HM, 334;) is an Australian comprising a of mostly barren islands, about two-thirds of the way from to . The group's overall land area is 372 km (144 sq mi) and it has 101.9 km (63 mi) of coastline. Discovered in the mid-19th century, t.

Where are the Heard and McDonald Islands located?

The Heard and McDonald Islands are remote subantarctic volcanic features located in the Southern Ocean, halfway between Australia and South Africa. They are approximately 1700 km from the Antarctic continent and 4000 km southwest of mainland Australia (Australian Government 2016). Heard Island is 43 km long and 21 km wide.

How big is Heard Island & McDonald Islands?

The group's overall land area is 372 km² (144 sq mi) and it has 101.9 km (63 mi) of coastline. Discovered in the mid-19th century, the islands lie on the Kerguelen Plateau in the Indian Ocean and have been an Australian territory since 1947. Heard Island and McDonald Islands contain Australia's only two active volcanoes.

What happens when lava cools on Heard Island?

At the lava cools, the expanding ice on the glaciers shatters the rock, and the fragments get carried down to the sea. While Heard Island is larger, the volcanic action on the smaller McDonald Island group, about 43km to the west, is much more violent. A map of Heard Island and the McDonald Islands.

How has volcanic activity changed the McDonald Islands?

Recent volcanic activity has dramatically altered the McDonald Islands, approximately 40 kilometres west of the Laurens Peninsula. Sometime during the 1990s, the main island has doubled in size and increased in elevation, resulting in the complete loss of all vegetation on the island.

What is a hotspot under Heard Island & McDonald Islands?

A hotspot under Heard Island and the McDonald Islands is responsible for the volcanic activity in the region. (ABC: Kate Doyle) Volcanoes are more common at the boundaries of tectonic plates, where plates split or collide and magma escapes. That type of volcanism is well understood and proven but hotspots are not.

What is the difference between Heard Island and McDonald Island?

Heard Island - 80% ice-covered, bleak and mountainous, dominated by a large massif (Big Ben) and an active volcano (Mawson Peak); McDonald Islands - small and rocky fish Mawson Peak, an active volcano, is on Heard Island

Sistema off grid Heard and McDonald Islands



???????????

???????????(?: Heard Island and McDonald Islands,?:HIMI),???????????,1947??????????
????,1997????????????(?????????)?

Heard and McDonald Islands

Heard and McDonald Islands are remote sub-Antarctic volcanic islands located in the southern Indian Ocean about half-way between Australia and South Africa, and just over 1,600 kilometres from Antarctica. The property covers a total area of 658,903 hectares of which about 37,000 hectares is terrestrial, and the remainder marine.




'Missed Opportunity' on Heard & McDonald Islands Reserve ...

Media release - Tanya Plibersek MP, Minister for the Environment and Water, 8 October 2024 Australia now protects more ocean than any other country on earth Australia now protects more ocean than any other country on earth, with the Albanese Labor Government signing off a massive 310,000 km2 expansion of the sub-Antarctic Heard and McDonald [...]

Heard Island and McDonald

Islands

The Territory of Heard Island and McDonald Islands [2] [3] (HIMI; [4] ISO 3166 region code: HMD, HM, 334; [5]) is an Australian external territory comprising a volcanic group of mostly barren Antarctic islands, about two-thirds of the way ...



Geography of the Heard and McDonald Islands

The geography of the Heard Island and McDonald Islands (HIMI) refers to the geography of Heard Island and the McDonald Islands, one of the most remote places on earth. The islands belong to Australia and are located 4,000 kilometres (2,485.5 mi) southwest of the mainland in ...

Heard Island and McDonald Islands

The Territory of Heard Island and McDonald Islands [2] [3] (HIMI; [4] ISO 3166 region code: HMD, HM, 334; [5]) is an Australian external territory comprising a volcanic group of mostly barren Antarctic islands, about two-thirds of the way from Madagascar to Antarctica.



Perspectivas regionales y globales del mercado de sistemas de ...

En las áreas donde la electricidad no está disponible o es demasiado costosa para llevarla a su lugar o para las personas que desean ser independientes para su necesidad de electricidad, para tales escenarios el sistema de

energía solar fuera de la red es una de las mejores alternativas para satisfacer la necesidad. para electricidad.



Heard and McDonald Islands

Located in the Southern Ocean, this Australian external territory comprises mainly two volcanic islands, Heard Island and the McDonald Islands, featuring stark volcanic landscapes, glaciers, and the highest mountain in Australian territory, Mawson Peak. Significance.



Heard Island and McDonald Islands

Commonwealth of Australia since 1953. The Heard Island and McDonald Islands Act 1953 provides the legislative basis for the Territory's administration. Administration of the Territory is the responsibility of the Australian Government department that administers the Heard Island and McDonald Islands Act 1953. This responsibility has

??????????

??????????(?:Heard Island and McDonald Islands
 ,?:HIMI),??????????,1947????????????,1997??????
 ?????(????????)????????1600????????;????????????1
 000????????????,??????3700????????,??????????80%???
 ??????,????????? ...



Location and geography - Heard Island and McDonald Islands

The subantarctic island group of Heard Island and McDonald Islands (HIMI) is located in the southwest Indian Ocean at about 53°S, 73°30'E. The islands are around 4,100 kilometres southwest of Perth, Western Australia, 4,700 kilometres southeast of Africa and 1,000 kilometres north of Antarctica.

Heard Island and McDonald Islands (HIMI) are a remote ...

Heard Island and McDonald Islands (HIMI) are a remote subantarctic island group located about 4,000 km south-west of Western Australia and approximately 1,700 km from the Antarctic continent. The HIMI exclusive economic zone (EEZ) abuts the French EEZ around the Kerguelen Islands.



Everything you need to know about Australia's Heard and McDonald Islands


Big Ben has erupted several times over the past two decades. McDonald Island lies 43.5



kilometres due west of Heard Island, and is the major island in the McDonald Islands group. It is a mere 186 metres high and it too has an active volcano. The McDonald Islands are so volcanically active they have doubled in area since 1980.

Heard and McDonald Islands - Geotourism Guide

Heard Island and McDonald Islands are located in the Southern Ocean, approximately 1,700 km from the Antarctic continent and 4,100 km south-west of Perth. As the only volcanically active subantarctic islands they 'open a window into the earth', thus providing the opportunity to observe ongoing geomorphic processes and glacial dynamics.



Australia's Heard Island: A mysterious land of fire and ice

While Heard Island is larger, the volcanic action on the smaller McDonald Island group, about 43km to the west, is much more violent. A map of Heard Island and the McDonald Islands. (ABC: Kate

Heard Island and McDonald Islands - Travel guide at Wikivoyage

Heard Island and McDonald Islands are uninhabited, barren, Subantarctic islands in the Southern Ocean, far due south of India and roughly 400 km southeast of Kerguelen of the

French Southern and Antarctic Lands. The islands are administered by Australia and listed as a UNESCO World Heritage site. Although it's administered by Australia, the islands are approximately 4,000 ...



PROTECTING A PENGUIN PARADISE: HEARD ISLAND AND MCDONALD ISLANDS

The Heard Island and McDonald Islands Marine Reserve is currently being reviewed by the Australian government. Current protection levels are inadequate to protect areas of significant conservation value in this region, such as foraging grounds for species like the HIMI penguins. If we want to protect this pristine wilderness and ensure the

???????????

??????????(Heard Island and McDonald Islands?HIMI),??????????,???1600??????????
1947????????????????
????????????,??????????,????????????,????????,?????????



Heard and McDonald Islands, Australia , SpringerLink

The activity on the McDonald Islands group resulted in the island doubling in size and increasing in elevation by about 100 m (Australian Government 2016). Along with the



**200kWh
Battery Cluster**

French Kerguelen group of islands 440 km to the northwest, Heard and McDonald Islands form the only exposed parts of the submarine Kerguelen plume (Australian Government 2016).

Heard and McDonald Islands

Heard Island and McDonald Islands are located in the Southern Ocean, approximately 1,700 km from the Antarctic continent and 4,100 km south-west of Perth. As the only volcanically active subantarctic islands they 'open a window into the earth', thus providing the opportunity to observe ongoing geomorphic processes and glacial dynamics.

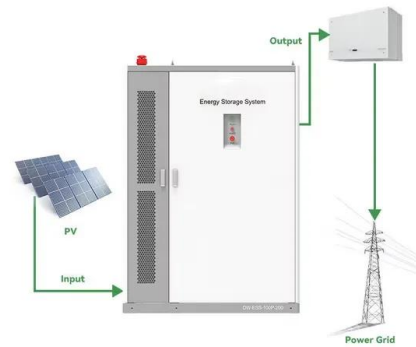


Heard Island and McDonald Islands

Heard Island and McDonald Islands The perfect 3 days itinerary. Heard Island and McDonald Islands are remote, uninhabited territories of Australia located in the Southern Ocean. Known for their rugged terrain and unique ecosystems, these islands are home to Australia's only active volcano, Big Ben, and a variety of wildlife, including seals and seabirds.

Heard and McDonald Islands

This 3 days itinerary is the perfect guide to the best things to see in Heard and McDonald Islands. It includes day-by-day activities, travel tips, and the top places to visit. Day 1: Arrival and Initial Exploration. Morning. Arrive at Heard Island via expedition vessel, typically from ...



Heard Island and McDonald Islands

OverviewHistoryGeographyWildlifeAdministration and economySee alsoFurther readingExternal links

The Territory of Heard Island and McDonald Islands (HIMI; ISO 3166 region code: HMD, HM, 334;) is an Australian external territory comprising a volcanic group of mostly barren Antarctic islands, about two-thirds of the way from Madagascar to Antarctica. The group's overall land area is 372 km (144 sq mi) and it has 101.9 km (63 mi) of coastline. Discovered in the mid-19th century, t...

Contact Us

For catalog requests, pricing, or partnerships, please visit:
<https://www.ssab-proiect.eu>