

European Solar and Energy Storage Solutions

Cocos Keeling Islands sunlite speicher



Overview

Cocos (Keeling) Islands
12°0'00"
96°30'00" 14.2 628 2005 7 27 Home
Island West Island.

1609 1826 Alexander
Hare 1827.

1827-1831 John Clunies-
Ross 1950.

1979 1945.

22-32°C 2,300 24.

24 10
South Home Direction Horsburgh 6
22.

1955 1984 1995 1979.

97.

The Cocos (Keeling) Islands consist of two flat, low-lying coral atolls with an area of 14.2 square kilometres (5.5 sq mi), 26 kilometres (16 mi) of coastline, a highest elevation of 5 metres (16 ft) and thickly covered with coconut palms and other vegetation. The climate is pleasant, moderated by the southeast for about nine months of the year and with moderate rainfall.

Cocos Keeling Islands sunlite speicher




Ferry Timetable

Scuba diving at Cocos Keeling islands is nothing short of spectacular. Fabulous visibility, pristine coral reefs, abundant marine life and all the trappings of a tropical paradise without the flashy resorts. Yes, it is isolated and it takes some effort to get there, but this is more than offset by the quality of the diving, the friendly locals

Isole Cocos (Keeling)

Il Territorio delle Isole Cocos (Keeling) (in inglese Territory of Cocos (Keeling) Islands, in malese delle Cocos: Pulu Kokos; in malese Wilayah Kepulauan Cocos (Keeling)), noto semplicemente come Isole Cocos o Isole Keeling, è un ...



Guide to Cocos (Keeling) Islands

2 ???· The Cocos (Keeling) Islands, or simply "Cocos" to locals, are 27 breathtaking islands in an almost perfect circle - only two of which are inhabited. Snorkel, boat, fish, kite surf or dive in the warm, crystal-clear lagoon which ...

Cocos Keeling Islands: Australia's Actual Hidden Gem

Cocos (Keeling) Islands' unique heritage has

resulted in distinct traditions and cuisine. Visitors to Home Island might catch a glimpse of the Cocos Malays' pulu races on traditional wooden boats, while locals cheer in a mix of ...



14 surprising facts for your Cocos Keeling Island holiday

Flip open a map of Australia, wave a magnifying glass some 2700 kilometres north-west of Perth and you'll find Cocos Keeling Islands glistening in the Indian Ocean. Look closer: 27 sand-smudged islands don't so much leap from the ocean, as ...

Cocos Keeling Islands: The most beautiful place you'll ...

Halfway between mainland Australia and Sri Lanka, natural wonders abound in the Cocos Keeling Islands where sunshine, beautiful beaches and tropical jungle take centre stage alongside a unique cultural identity.




???(??)??

???(??)??(??: Cocos (Keeling) Islands)???????????? [3],????????????????12°0'00"??96°30'00"??14.2????;??628?(?2005??),?27??????(Home Island)???(West Island)????

14 surprising facts for your Cocos Keeling Island holiday

Flip open a map of Australia, wave a magnifying glass some 2700 kilometres north-west of Perth and you'll find Cocos Keeling Islands glistening in the Indian Ocean. Look closer: 27 sand-smudged islands don't so much leap from the ...



A Guide to Australia's Cocos (Keeling) Islands

Cocos (Keeling) Islands is Australia's most remote territory, covering a mere 14km² in the Indian Ocean, and is closer to Indonesia than mainland Australia. The blend of holidaymakers and Cocos Malay culture ...

The Castle

Scuba diving at Cocos Keeling islands is nothing short of spectacular. Fabulous visibility, pristine coral reefs, abundant marine life and all the trappings of a tropical paradise without the flashy resorts. Yes, it is isolated and it takes some effort to get there, but this is more than offset by the quality of the diving, the friendly locals



?????

?????(Cocos Islands)? ?? ??2768??,???? ????
??3,685??(2,290?),????????1,300??(800?)? ?? ??
??? ???? ?? ?? 12°0'00? ??96°30'00?,? ?? ????



Cocos (Keeling) Islands

The Cocos (Keeling) Islands consist of two flat, low-lying coral atolls with an area of 14.2 square kilometres (5.5 sq mi), 26 kilometres (16 mi) of coastline, a highest elevation of 5 metres (16 ft) and thickly covered with coconut palms and other vegetation.



Cocos Keeling Islands: Australia's Actual Hidden Gem

IT'S NOT EVERY DAY YOU GET TO visit your home country's most remote territory--but "location, location, location" is my mantra for visiting a place as off-the-radar as Australia's Cocos (Keeling) Islands. Roughly halfway between Sri Lanka and the coast of Western Australia, this compact archipelago--two atolls and 27 coral islands--lies in balmy Indian ...



How to get here

Scuba diving at Cocos Keeling islands is nothing short of spectacular. Fabulous visibility, pristine coral reefs, abundant marine life and all the trappings of a tropical paradise without the flashy resorts. Yes, it is isolated and it takes some effort to get there, but this is more than offset by the quality of the diving, the friendly

locals



Wyspy Kokosowe - Wikipedia, wolna encyklopedia

Wyspy Kokosowe (Terytorium Wysp Kokosowych (Keelinga); ang. Cocos (Keeling) Islands) - dwa atole koralowe na Oceanie Indyjskim stanowiące terytorium zewnętrzne Australii, położone 1100 km na południowy zachód od Sumatry. Geograficznie stanowi część Azji Południowo-Wschodniej, jednak ze względu na obecną przynależność polityczną, terytorium to niekiedy ...

Climate in Cocos Islands

The climate of the Cocos (or Keeling) Islands, a territory of Australia in the Indian Ocean located 12 degrees south of the Equator, is tropical, with a hotter period from January to April, during which the maximum temperature hovers around ...



Cocos Castaway


Cocos Castaway, stylish, ocean side, self-contained accommodation located on West Island on the beautiful and remote Cocos (Keeling) Islands, the "jewel of the Indian Ocean". Cocos Castaway is a smoke free property. This exclusive complex provides a private and relaxed

atmosphere with the majestic Indian Ocean right at your back door.



Cocos Keeling Islands: The most beautiful place you'll ever go

Halfway between mainland Australia and Sri Lanka, natural wonders abound in the Cocos Keeling Islands where sunshine, beautiful beaches and tropical jungle take centre stage alongside a unique cultural identity.



Cocosday - Motorised Canoe Tour - Cocos Keeling Islands

Scuba diving at Cocos Keeling islands is nothing short of spectacular. Fabulous visibility, pristine coral reefs, abundant marine life and all the trappings of a tropical paradise without the flashy resorts. Yes, it is isolated and it takes some effort to get there, but this is more than offset by the quality of the diving, the friendly locals

???(??)??

???(??)??(??: Cocos (Keeling) Islands)???????????? [3],????????????????12°0'00? ??96°30'00?? ?????14.2 ???? ;???628 ...



Self contained oceanfront accommodation on Cocos Keeling Islands

WELCOME TO PARADISE. Cocos Keeling Islands are tropical coral islands in the warm waters of the Indian Ocean. Part of Australia's territories, only 2 of these 27 islands are populated. Home Island has around 500 residents and West Island has around 120 residents. A ferry regularly travels between the two and to Direction Island. Direction Island is unpopulated and a favourite ...



Waves Oceanfront Accommodation - Cocos Keeling Islands

Waves Oceanfront is just metres from the Indian Ocean with sweeping views over a spectacular tropical island seascape. Offering newly built and renovated, fully self-contained air-conditioned accommodation in either, a standalone architecturally designed two-bedroom villa that sleeps up to four adults, or your choice of two, one-bedroom apartments sleeping up to two adults in each.

Cocos Keeling Islands: Australia's Actual Hidden Gem

Cocos (Keeling) Islands' unique heritage has resulted in distinct traditions and cuisine. Visitors to Home Island might catch a glimpse of the Cocos Malays' pulu races on traditional wooden boats, while locals cheer in a mix of ...



Cocos (Keeling) Islands

OverviewGeographyNameClimateDemographics
HistoryGovernmentEconomy

The Cocos (Keeling) Islands consist of two flat, low-lying coral atolls with an area of 14.2 square kilometres (5.5 sq mi), 26 kilometres (16 mi) of coastline, a highest elevation of 5 metres (16 ft) and thickly covered with coconut palms and other vegetation. The climate is pleasant, moderated by the southeast trade winds for about nine months of the year and with moderate rainfall. Tropical cyclones

Sailing to Cocos

The Cocos Keeling Islands is often a last stop for sailors before heading across the Indian Ocean towards Africa. Sailing to Cocos As the Cocos Keeling Islands is an Australian territory, Australian government visa documentation is required for arrival and will be inspected by the Australian Federal Police along with your valid passport.



Guide to Cocos (Keeling) Islands

2 ???· The Cocos (Keeling) Islands, or simply "Cocos" to locals, are 27 breathtaking islands in

an almost perfect circle - only two of which are inhabited. Snorkel, boat, fish, kite surf or dive in the warm, crystal-clear lagoon which forms one of the largest marine sanctuaries in the world.



Contact Us

For catalog requests, pricing, or partnerships, please visit:
<https://www.ssab-proiect.eu>