

## European Solar and Energy Storage Solutions

# Centaur energy Bonaire Sint Eustatius and Saba



## Overview

---

How much does energy cost in Bonaire?

This profile provides a snapshot of the energy landscape of Bonaire, a special municipality of the Kingdom of the Netherlands located on the coast of Venezuela. Bonaire's utility rates are approximately \$0.35 per kilowatt-hour (kWh), above the Caribbean regional average of \$0.33/kWh.

Does Bonaire have a utility company?

The utility company for Bonaire is Water-En Energiebedrijf Bonaire N.V. (WEB), which supplies both water and electricity to the island. WEB is a government-owned entity and is strictly a distribution utility, owning no generation of its own.

Does Bonaire have a regulated electricity sector?

In recent years, the Ministry of Economic Affairs in the Netherlands has been active in reforming the regulation of the electricity sector in Bonaire, both in terms of utility regulation and expanding generator access.<sup>13</sup>

Who regulates Bonaire?

As a special municipality of the Kingdom of the Netherlands, Bonaire is largely regulated by ministries of the Netherlands' national government.

Could biodiesel save Bonaire from global oil price fluctuations?

However, its plans to replace these fuels with biodiesel have the potential to insulate it from the global oil price fluctuations that directly impact the cost of electricity. The utility company for Bonaire is Water-En Energiebedrijf Bonaire N.V. (WEB), which supplies both water and electricity to the island.

## Centaur energy Bonaire Sint Eustatius and Saba

---

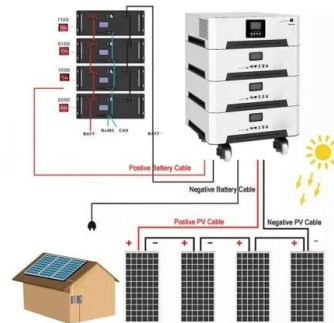


### **Bonaire, Sint-Eustatius en Saba streven naar formele ...**

Het bevorderen van dialoog over formele samenwerking en het vaststellen van gezamenlijke standpunten over gebieden van gemeenschappelijk belang zijn de belangrijkste uitkomsten van de BES-top die vorige week plaatsvond in Sint-Maarten. Aanwezig op de top waren de leden van de Eilandsraad en het Bestuurscollege van Bonaire, St. Eustatius en Saba.

### **ENERGY PROFILE Bonaire, Sint Eustatius and Saba**

developing areas. Energy self-sufficiency has been defined as total primary energy production divided by total primary energy supply. Energy trade includes all commodities in Chapter 27 of the Harmonised System (HS). Capacity utilisation is calculated as annual generation divided by year-end capacity x 8,760h/year. Avoided




### **The Netherlands , Clean energy for EU islands**

The 3 of 5 inhabited Dutch islands are in the Caribbean Netherlands: Bonaire, Saba, Sint Eustatius, with a surface ranging from 13 km<sup>2</sup> (Saba) and 294 km<sup>2</sup> (Bonaire). Of the total population of the Netherlands, 2% ...

## Energy Snapshot Bonaire

Energy Snapshot Bonaire This profile provides a snapshot of the energy landscape of Bonaire, a special municipality of the Kingdom of the Netherlands located off the coast of Venezuela. Bonaire's utility rates are approximately \$0.35 per kilowatt-hour (kWh), above the Caribbean regional average of \$0.33/kWh. Bonaire is a leader



## Bonaire, Sint-Eustatius & Saba Front-Runners in Energy Transition

Bonaire, Sint-Eustatius and Saba are in the selected group of 30 islands that have been chosen by the European Union (EU) to take part in the '30 for 2030' project for energy transition. The islands, which were selected after an extensive selection process, can count on intensive support from the EU to realize their ambition to have fully

## Bonaire, Saint Eustatius and Saba Climate, Weather By Month, ...

A wet day is one with at least 0.04 inches of liquid or liquid-equivalent precipitation. The chance of wet days in Bonaire, Saint Eustatius and Saba varies throughout the year. The wetter season lasts 3.1 months, from September 22 to December 26, with a greater than 12% chance of a given day being a wet day. The month with the most wet days in Bonaire, Saint Eustatius and Saba ...



## EU selecteert Bonaire, Sint Eustatius en Saba als



## Saba , Green Overseas

Renewable energy generation capacity: 2.1 MW;  
Main energy policy(ies): BES Electricity and  
Drinking Water Act 2016; Climate Change  
Resilience: Main climate change policy(ies): Area  
of marine protected areas: 100%; Area of  
terrestrial protected areas: 28.5% for Bonaire,  
Saba and Sint Eustatius



## Nieuwe milieuregels van kracht op Bonaire, Saba en Sint Eustatius

KRALENDIJK - Vanaf 1 april worden op Bonaire,  
Saba en Sint-Eustatius nieuwe milieuregels van  
kracht die als doel hebben de kwetsbare natuur  
en koraal-ecosystemen beter te beschermen.

## koplopers in

Bonaire, Sint Eustatius en Saba behoren tot het  
selecte gezelschap van 30 eilanden die door de  
Europese Unie zijn uitverkoren om deel te nemen  
aan het '30 for 2030' project. De na een  
uitgebreid selectieproces aangewezen eilanden  
kunnen rekenen op intensieve ondersteuning  
vanuit de EU om hun ambitie te realiseren  
uiterlijk in 2030 de



## Bonaire, Sint-Eustatius en Saba streven naar hechtere ...

Kralendijk - Op de eerste dag van de  
Eilarentop, gehouden op 16 januari 2024,  
hebben Bonaire, Sint-Eustatius en Saba hun  
optimisme uitgesproken over een diepgaande  
samenwerking. Deze bijeenkomst, gericht op het  
bereiken van een gezamenlijke samenwerking en  
standpuntbepaling met betrekking tot de  
herziening van de WolBES en FinBES, zag de

Deze regels zijn onderdeel van de wet Vrom Bes en het Inrichtingen- en activiteitenbesluit BES (IAB BES), waarin staat dat lokale besturen een eigen toezicht- en



## The Netherlands , Clean energy for EU islands

The 3 of 5 inhabited Dutch islands are in the Caribbean Netherlands: Bonaire, Saba, Sint Eustatius, with a surface ranging from 13 km<sup>2</sup> (Saba) and 294 km<sup>2</sup> (Bonaire). Of the total population of the Netherlands, 2% live on the islands. This corresponds to 364.559 people. Clean energy national targets

## WINAIR gaat meer vluchten aanbieden naar Sint-Eustatius en Saba

Volgens de luchtvaartmaatschappij zullen passagiers vanaf 15 januari extra vluchtopties hebben bij het reizen naar Sint-Eustatius en Saba. De toevoeging van een ochtendvlucht naar zowel Saba als Sint-Eustatius, samen met een vroege avondvlucht naar Sint-Eustatius, betekent een aanzienlijke verbetering van de opties, vooral voor Sint-Eustatius.



1075KWHH ESS

## Bonaire, Sint Eustatius, and Saba International Travel Information

Crime: Bonaire, Saba, and Sint Eustatius are all



assessed as low-crime areas as their small populations provide a high level of social control and their police forces are professional and responsive. Those crimes that do occur are generally non-violent, financially-motivated, and opportunistic in nature such as pickpocketing, thefts of unattended bags, and ...

## Bonaire, Sint-Eustatius & Saba Front-Runners in Energy ...

Bonaire, Sint-Eustatius and Saba are in the selected group of 30 islands that have been chosen by the European Union (EU) to take part in the '30 for 2030' project for energy transition. The islands, which were selected ...



1075KWHH ESS



## 30 for 30

Through partnerships with Contour Global Bonaire, the public entity Bonaire, and collaboration with its sister islands Saba and St. Eustatius, Bonaire aims to overcome these hurdles. In this video, Bonaire, part of the Dutch Caribbean, celebrates its selection as one of the "30 for 2030" islands -- a recognition of its commitment to achieving

## Pastechi and More , Kralendijk Bonaire, Sint Eustatius ...

Pastechi and More, Kralendijk, Bonaire, Saint Eustatius and Saba. 2,543 likes · 20 talking about this · 97 were here. Fresh backed Bonairian Pastechi and Johnny Cake Pastechi and More , Kralendijk Bonaire, Sint Eustatius and Saba



## Bonaire, Sint Eustatius, Saba Complete Travel Guide

Reaching Bonaire, Sint Eustatius, and Saba usually starts with a flight to one of the larger neighboring islands, such as St. Maarten, before taking a smaller regional aircraft into the islands' respective airports: Flamingo International Airport in Bonaire, F.D. Roosevelt Airport in Sint Eustatius, and Juancho E. Yrausquin Airport in Saba.

## ENERGY PROFILE Bonaire, Sint Eustatius and Saba

ENERGY PROFILE Total Energy Supply (TES) 2015 2020 Non-renewable (TJ) 1 346 1 606 Renewable (TJ) 139 140 Total (TJ) 1 485 1 746 Bonaire, Sint Eustatius and Saba COUNTRY INDICATORS AND SDGS TOTAL ENERGY SUPPLY (TES) Total energy supply in 2020 Renewable energy supply in 2020 92% 8% Oil Gas Nuclear Coal + others



## EU selects Bonaire, Sint-Eustatius and Saba as front ...

Bonaire, Sint-Eustatius, and Saba are in the selected group of 30 islands chosen by the European Union (EU) to participate in the '30 for 2030' project. The islands, which were selected

after an extensive selection process, ...



## Bonaire, Saint Eustasius and Saba ?????

Bonaire?Saint Eustasius?Saba????????????????,?????  
????????????????????????????????2010?,????????????,Bonair  
e?Sint Eustasius?Saba????????????,?????????????



- ✓ 50KW/100KWH
- ✓ HIGHER POWER OUTPUT IN OFF-GRID MODE
- ✓ CONVENIENT OPERATION & MAINTENANCE
- ✓ PRE-WIRED


## EU selects Bonaire, Sint-Eustatius and Saba as front-runners in energy ...

Bonaire, Sint-Eustatius and Saba are in the selected group of 30 islands that have been chosen by the European Union (EU) to take part in the '30 for 2030' project. The islands, which were selected after an extensive selection process, can count on intensive support from the EU to realise their ambition to have fully sustainable energy facilities by 2030.

## More than 33 Million Euros for Sustainable Electricity

The government makes 33.6 million euros available for an accelerated switch to sustainable electricity in Bonaire, St. Eustatius and Saba. This means within 3 years, an average of about

80 percent of the electricity on the three islands will ...



## Sint Eustatius

Sint Eustatius (Sant'Eustachio, detta anche Saint Eustace o Statia) è un'isola che costituisce una municipalità speciale dei Paesi Bassi (in olandese: bijzondere gemeente), situata nel Mar dei Caraibi. È situata a est delle Isole Vergini. L'isola prende il nome da Sant'Eustachio. Assieme a Bonaire e Saba fa parte delle Isole BES (o Paesi Bassi caraibici).

## Kaart MICHELIN Bonaire, Sint Eustatius en Saba

De MICHELIN kaart Bonaire, Sint Eustatius en Saba: stadsplattegronden, wegenkaart en toeristische kaart Bonaire, Sint Eustatius en Saba, met hotels, toeristische bezienswaardigheden en restaurants MICHELIN Bonaire, Sint Eustatius en Saba



## Contact Us

For catalog requests, pricing, or partnerships, please visit:  
<https://www.ssab-proiect.eu>