

## European Solar and Energy Storage Solutions

# Bouvet Island pvt system



## Overview

---

Bouvet Island is an uninhabited subantarctic volcanic island and dependency of Norway. It is a protected nature reserve, and situated in the South Atlantic Ocean at the southern end of the Mid-Atlantic Ridge, it is the world's most remote island. Located north of the Antarctic Circle, Bouvet Island is not part of the.

**Discovery and early sightings**The island was discovered on 1 January 1739 by , commander of the French ships *Aigle* and *Marie*. Bouvet, who was searching for a.

Bouvetøya is a volcanic island constituting the top of a just off the in the South Atlantic Ocean. The island measures 9.5 by 7 km (5.9 by 4.3 mi) and covers an area of 49 km (19 sq mi), including a number of small rocks.

The harsh climate and ice-bound terrain limits non-animal life to ( including symbiotic ) and ( and ). The flora are representative for the maritime Antarctic and are similar.

• • • • • .

Since the 1970s, the island has been visited frequently by Norwegian Antarctic expeditions. In 1977 a temporary five-man station and an were constructed and staffed for two months in 1978 and 1979. In March 1985, a.

The island is located south of the , giving it a marine dominated by heavy clouds and fog. It experiences a mean temperature of  $-1\text{ }^{\circ}\text{C}$  ( $30\text{ }^{\circ}\text{F}$ ), with January average of  $1\text{ }^{\circ}\text{C}$  ( $34\text{ }^{\circ}\text{F}$ ) and September average of  $-3\text{ }^{\circ}\text{C}$  ( $27\text{ }^{\circ}\text{F}$ ). The monthly.

Bouvetøya is one of three dependencies of Norway. Unlike and , which are subject to the , Bouvetøya is not disputed. The dependency status entails that the island is not part of the Kingdom of Norway, but is still.

Where is Bouvet Island?

Bouvet Island (/ 'bu:vei / BOO-vay; Norwegian: Bouvetøya [bʊ'vè:œyɑ]) is an uninhabited subantarctic volcanic island and dependency of Norway. It is a

protected nature reserve, and situated in the South Atlantic Ocean at the southern end of the Mid-Atlantic Ridge, it is the world's most remote island.

How high is Bouvet Island?

Bouvet is covered in ice, and its peak reaches a staggering 2,930 feet above sea level, a testament to the raw power of nature. The discovery of Bouvet Island dates back to 1739 when a French naval officer, Jean-Baptiste Charles Bouvet de Lozier, first laid eyes on the remote island.

When was Bouvet Island discovered?

The discovery of Bouvet Island dates back to 1739 when a French naval officer, Jean-Baptiste Charles Bouvet de Lozier, first laid eyes on the remote island. Despite this initial discovery, Bouvet remained largely unexplored for centuries until the British landed there in 1825.

How do I get to Bouvet Island?

Due to its extreme isolation, the only way to reach Bouvet Island is by boat. There are no airports or harbours on the island, and the nearest harbour is located in Cape Town, South Africa, which is about 1,000 miles away from the coast of Bouvet Island.

What research is conducted on Bouvet Island?

Research conducted on Bouvet Island covers an extensive array of fields. Climatologists study the island's weather patterns and their relation to global climate systems. Geologists are interested in its volcanic activity and the formation of the Mid-Atlantic Ridge. Biologists explore the unique adaptations of its wildlife to extreme conditions.

Why is Bouvet Island important?

The historical significance of Bouvet Island heightened in the early 20th century. In 1927, Norway's interest in the island was piqued, largely due to its strategic importance in the Southern Ocean. This led to an expedition led by Harald Horntvedt, which resulted in Norway laying claim to the island in December of the same year.

## Bouvet Island pvt system

---



### Bouvet Island

BOUVET ISLAND, a territory of NORWAY, is known as one of the peri-Antarctic islands, small uninhabited rocks and volcanic islands that circle the frozen continent. It was discovered by Jean-Baptiste Charles Bouvet de Lozier, a lieutenant in the French East Indies Company, on New Year's Day, 1739, but not found again until nearly a century later.

### Discover the Secrets of Earth's Most Isolated Spot Bouvet Island

Bouvet Island stands as one of the most enigmatic and isolated locations on the planet. Situated deep in the South Atlantic Ocean, this icy outpost is wrapped in mystery, drawing the attention of those fascinated by remote and unexplored territories.



### Where is Bouvet Island?

This uninhabited island is thought to be one of the most remote islands in the world, with the nearest land, Queen Maud Land, located 1,090 miles away. Bouvet is a dependency of Norway. Overview of Bouvet Island. Bouvet Island is a remote and almost inaccessible island south-southwest of Cape Town.

### Bouvet Island: The Most Remote Island in the World

Bouvet Island: The Most Remote Island in the World On January 1, 1739, French Commander Jean-Baptiste Charles Bouvet de Lozier made an extraordinary discovery: a volcanic island so remote that it lies 2,600 km (1,600 miles) from the nearest inhabited land.



## Bouvet Island Bids , Government Contracts & RFPs

Access latest private and Government Bouvet Island Bids, Get daily alerts of new upcoming and future bidding opportunities, ensuring you never miss out. Sign up for free and start bidding. Bid Management System; Contact Us. Support : +1 713 701 5419; Sales : +44 20 7097 1845; Email : sales@bidmorning

## Bouvet Island


Bouvet Island (/ ' b u: v e? / BOO-vay; Norwegian: Bouvetøya [3] [b? 'vè:oe??]) [4] is an uninhabited subantarctic volcanic island and dependency of Norway. It is a protected nature reserve, and situated in the South Atlantic Ocean at the southern end of the Mid-Atlantic Ridge, it is the world's most remote island.



## Bouvet Island , Live Weather Satellite Map

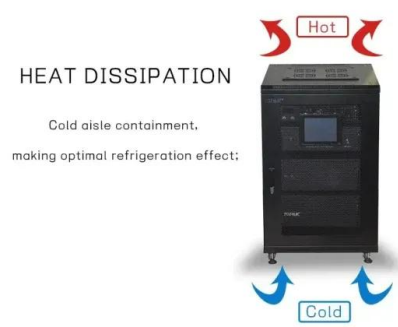
Weather forecasts and LIVE satellite images of Bouvet Island. View rain radar and maps of forecast precipitation, wind speed, temperature and more. ICON Model GFS Model. Forecast Models. ICON 13 km. GFS 22 km. Coordinate System. DMS decimal degrees. Date Time Type

Wind Pressure; UTC: mph: mb: Latest Warnings and Information Info. Share



## Bouvet Island: country data and statistics

Bouvet Island is a remote, uninhabited island in the South Atlantic and is considered the most isolated island in the world. It is a dependent territory of Norway and covers an area of around 49 square kilometers.



???

???(?:Bouvetøya,?:Bouvet Island),?????,????  
 ???,????????????,????????????8??,??6.4??,??  
 58????,??945????????,????????,????,????,?  
 ? ...

## Bouvët - Agencia de viajes

Responsable: BOUVET.WORLD Finalidad:  
 Formulario de contacto Legitimación: Aceptación  
 de la privacidad Duración: Hasta anulación  
 Alojado en: CDMON. +34 666 134 299  
 hello@bouvet.world. Contacto. Aviso legal ,  
 Política de cookies , ...





## Bouvet Island

Bouvet Island is a Norwegian uninhabited protected nature reserve. As a subantarctic volcanic island, it is situated in the South Atlantic Ocean at the southern end of the Mid-Atlantic Ridge, making it the world's most remote island. It is not part of the southern region covered by the Antarctic Treaty System. The harsh climate and ice-bound terrain limits non-animal life to fungi ...

## Bouvet Island: The Most Isolated Place on Earth

A surprising fact about Bouvet Island is its unique internet domain: .bv. Assigned to the island, this domain is virtually unused due to the absence of a permanent population or commercial enterprises. This makes .bv one of the least active and most curious top-level domains in the world.



## Bouvet Island

Bouvet Island, at the southern end of the mid-Atlantic ridge, is 1,800 kilometres away from the nearest landmass (Antarctica) and is thus one of the remotest places on earth. The normal jumping off point for expeditions to this fragment of Norwegian territory is Cape Town.

## Discover the Secrets of Earth's Most Isolated Spot ...

Bouvet Island stands as one of the most enigmatic and isolated locations on the planet. Situated deep in the South Atlantic Ocean, this

icy outpost is wrapped in mystery, drawing the attention of those fascinated by ...



## Bouvet Island: The World's Most Remote Island

In 1971, Norway declared the island a protected nature reserve. Today, there is virtually no sign of human activity at Bouvet, with the exception of a single weather station located at Nyrøysa. This is the most common landing point on the island created by a rockslide in the 1950s. Wildlife of Bouvet Island

## Bouvet Island in Norway: One of the Most Remote ...

5 ???· Bouvet Island in Norway, an uninhabited volcanic island, emerges as a remote speck in the vastness of the South Atlantic Ocean. This Norwegian territory, one of the most secluded islands on Earth, is shrouded in mystery ...



## Bouvet Island: The Most Remote Island In The World

Bouvet Island is a volcanic island located in the South Atlantic Ocean. Its terrain is covered in ice and snow, giving it a pristine and untouched appearance. The island's active volcano, Olavtoppen, stands tall at a height of 1,950 meters above sea ...



???

???(???:Bouvetøya,?:Bouvet  
Island),??????,????????,????????????????,?????????  
??????8??,??6.4??,??58????,????945??



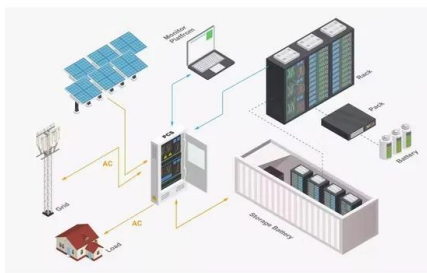
## PVT System

Een PVT-systeem, oftewel een PhotoVoltaïsch-Thermisch systeem, combineert zonnepanelen die elektriciteit opwekken met een thermisch systeem dat warmte genereert. De panelen zien er van de buitenkant uit als normale zonnepanelen, maar onder de zonnepanelen zitten lamellen waarmee warmte uit de lucht wordt onttrekt voor het opwarmen van tapwater

## OptiSolar® PVT-systeem - OptiSolar

Met een OptiSolar® PVT-systeem wordt optimaal gebruik gemaakt van de zon. Het systeem combineert zonnepanelen (PV) met de Thermodules. De Thermodules vormen de geluidloze bron voor een warmtepomp. De OptiSolar® Thermodules zijn verkrijgbaar in

lengtes van 2 tot 8 meter en kunnen daardoor met elk type PV-paneel worden gecombineerd.



## Bouvet Island in Norway: One of the Most Remote Places on Earth

5 ???· Bouvet Island in Norway, an uninhabited volcanic island, emerges as a remote speck in the vastness of the South Atlantic Ocean. This Norwegian territory, one of the most secluded islands on Earth, is shrouded in mystery and intrigue.

## Isla Bouvet

Descubrimiento y primeros avistamientos. Fue avistada por primera vez el 1 de enero de 1739 por una expedición a bordo del Aigle, cuyo capitán era el francés Jean Baptiste Charles Bouvet de Lozier (1705-86). Sin embargo, la posición de la isla no fue calculada correctamente, colocada ocho grados hacia el este, además de que Bouvet no circunnavegó su hallazgo, por lo que no ...



## Home

We are negotiating the vessel contract for a DX-pedition to Bouvet Island in the period November 2025 to February 2026. Exact dates TBD. The overall expedition budget is estimated to be in the order of \$1,600,000 where we will team up

with a small private group who will share the cost.



## Contact Us

---

For catalog requests, pricing, or partnerships, please visit:  
<https://www.ssab-proiect.eu>