

European Solar and Energy Storage Solutions

Bess italia South Georgia and South Sandwich Islands



Overview

South Georgia and the South Sandwich Islands (SGSSI) is a remote and inhospitable collection of islands, consisting of and a chain of smaller islands known as the . South Georgia is 165 kilometres (103 mi) long and 35 kilometres (22 mi) wide and is by far the largest island in the territory. The.

1683 and 1775.

8 °C (32 °F) to 1 °C (34 °F) in winter and 8 °C (46.4 °F) to -5 °C (23 °F) to -10 °C (14 °F) in summer.

630 and 80% in 2020.

1982 and 2001.

1,390 km (750 nmi).

2022 and 23 (FCDO).

.

South Georgia and the South Sandwich Islands (SGSSI) is a in the southern . It is a remote and inhospitable collection of islands, consisting of and a chain of smaller islands known as the . South Georgia is 165 kilometres (103 mi) long and 35 kilometres (22 mi) wide and is by far the largest island in the territory. The.

Bess italia South Georgia and South Sandwich Islands



25 Interesting South Georgia Facts and Tips to Inspire Your Visit

1. South Georgia is not part of Antarctica. South Georgia and the South Sandwich Islands are a chain of sub-Antarctic islands in the Southern Ocean. They are located more than 2,000km from the continent of Antarctica but the reason many people associate the two is that many cruises to Antarctica also stop by South Georgia..
- 2.

South Georgia and the South Sandwich Islands , Brams

South Georgia and the South Sandwich Islands (SGSSI) is a British Overseas Territory in the southern Atlantic Ocean. This is a collection of islands, consisting of South Georgia and a chain of smaller islands known as the South Sandwich Islands.

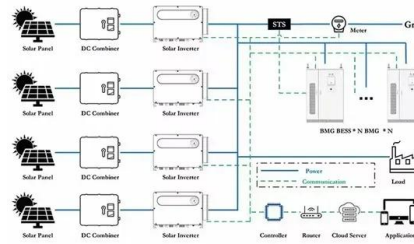


BW ESS and ACL Energy expand Italian BESS partnership

BW ESS and ACL Energy expand Italian BESS partnership. Partners' pipeline of mid-stage BESS projects in Italy now stands at 14 projects and 2.9 GW. 21st November 2024, representing 2.9 GW of capacity across Italy's North and South electricity zones. All projects have secured land and grid access and are advancing towards obtaining permits.

South Georgia, Antarctica & South Sandwich Islands Cruise

Summary. Welcome to our South Georgia & Antarctic Odyssey featuring the South Sandwich Islands expedition.. On this epic voyage, not only will you explore the famed white continent, discover the Falklands~Malvinas, encounter the wildlife haven in South Georgia, you will also sail to the South Sandwich Islands, a chain of seldom-visited volcanic islands located 740 km (460 ...



South Georgia and the South Sandwich Islands

Afrikaans: South Georgia and the South Sandwich Islands Afrikaans: Suid-Georgia en die Suidelike Sandwicheilande Afrikaans: Suid-Georgie en die Suidelike Sandwicheilande Afrikaans: Suid-Georgië en de Suidelike Sandwicheilanden Afrikaans: Suid-Georgië en die Suid-Sandwich Eilande Afrikaans: Suid-Georgië en die Suid-Sandwicheilande Afrikaans: Suid-Georgië en die ...

??????????????

??????????????(South Georgia and South Sandwich Islands)?????????? ???, ?????1982??????????????????



South Georgia - A Visitor's Guide

Our film 'South Georgia - A Visitor's Guide' is



compulsory viewing for all visitors to South Georgia. Its aim is to inspire visitors to respect and protect the island and its wildlife during their visit. Narrated by Sir David Attenborough, and produced ...

????????????

????????????(?: South Georgia and the South Sandwich Islands,??? SGSSI)????????????????????
 ?????????????????????????????,?? ????? ? ????? ?



South Georgia and the South Sandwich Islands

Facts about South Georgia and the South Sandwich Islands. South Georgia Island is the largest of these islands, at about 167 kilometers (104 miles) long and ranging from 1.4 to 37 kilometers (0.0 to 23 miles) wide. All ...

South Georgia and the South Sandwich Islands

It is a remote and inhospitable collection of islands, consisting of South Georgia - which measures approximately 106 miles (170 km) by 18 miles (29 km) and is by far the largest island in the territory - and a chain of smaller islands known as the South Sandwich Islands lying about 400 miles to the south-east.





Saunders Island Map

Saunders Island is a crescent-shaped island lying between Candlemas Island and Montagu Island in the South Sandwich Islands, a British Overseas Territory in the southern Atlantic Ocean. Italian: isola di Saunders Popular Destinations in South Georgia and the South Sandwich Islands. Discover Grytviken and South Georgia Island. Grytviken.

Guide to South Georgia and the South Sandwich Islands

South Georgia and the South Sandwich Islands is a remote inhospitable overseas territory of the British Government. The largest amongst smaller Islands that make up South Sandwich Islands. It is regarded as a ...



South Georgia and South Sandwich Islands flag

The South Georgia and South Sandwich Islands flag was contributed by on Feb 6th, 2023. Home / Banners / South Georgia and South Sandwich Islands flag Minecraft Banner. Dark mode. Which wood type is the best? Discussions General ScotsMiser 12/16/24. 21 4. What is PMC? -[WRONG ANSWERS ONLY]-sentiment_very_satisfied. Discussions General

South Georgia and South Sandwich Islands Travel & Surf Guide

Know Before You Go. Get the best South Georgia



South Georgia and the South Sandwich Islands

The territory of South Georgia and the South Sandwich Islands was formed in 1985. Argentina raised a territorial claim for South Georgia in 1927 and for the South Sandwich Islands in 1938. Argentina maintained a naval station, Corbeta Uruguay on Thule Island in the South Sandwich Islands from 1976 until 1982 when it was closed by the Royal Navy



Best South Georgia And The South Sandwich Islands Posts

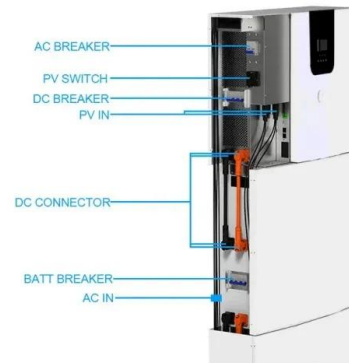
Founded in 2004, DHgate has become the leading B2B cross-border e-commerce marketplace in China. Through global operations and offices, including in the USA and UK, DHgate reaches millions of people with trusted products and services.

South Georgia & the South Sandwich Islands , Stamps and

...

General issues: British overseas dependency
1985-2002, British overseas territory
2002-Present Country name on general issues:

Falkland Islands Dependencies, South Georgia and (the) South Sandwich Islands, South Georgia and (the) South Sandwich Is. Currency: 1 Pound = 100 Pence 1985-Present Population: No permanent population - a fluctuating number government, ...



??????

?????(?:South Georgia and The South Sandwich Islands,?:SGSSI),????????????,????????????
 ???56°18′-59°30′????26°-28°30′??,???????

South Georgia and the South Sandwich Islands

OverviewHistoryLanguagesGeographyClimateGovernmentEconomyEcology

South Georgia and the South Sandwich Islands (SGSSI) is a British Overseas Territory in the southern Atlantic Ocean. It is a remote and inhospitable collection of islands, consisting of South Georgia and a chain of smaller islands known as the South Sandwich Islands. South Georgia is 165 kilometres (103 mi) long and 35 kilometres (22 mi) wide and is by far the largest island in the territory. The ...



South Georgia and the South Sandwich Islands

South Georgia and the South Sandwich Islands



are two geographically distinct groups of islands in the Atlantic Ocean sector of the Southern Ocean, situated between 26 and 43 degrees west longitude and 53 and 60 degrees south latitude, and at least 1,243 miles (2,000 km) from the closest continental shores of South America. They are a United

Guide to South Georgia and the South Sandwich Islands

South Georgia and the South Sandwich Islands is a remote inhospitable overseas territory of the British Government. The largest amongst smaller Islands that make up South Sandwich Islands. It is regarded as a sovereign state and separate from the ...



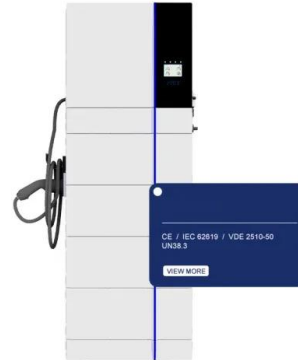
South Georgia and the South Sandwich Islands

South Georgia and the South Sandwich Islands are a collection of exceptionally remote islands in the Southern Atlantic. Although considered as one entity they represent two physically distinct island groups, with the South Georgia cluster ranging between 560 and 800km west of the South Sandwich Island arc (Figure 1).

South Georgia and the South Sandwich Islands: Marine P

Some may argue that the best way to strengthen the MPA is through the Commission for the Conservation of Antarctic Marine Living Resources, the multilateral body for the Antarctic region. The future marine protection of South Georgia and the South Sandwich Islands has

been a long-standing campaign for the APPG and our associate members



Contact Us

For catalog requests, pricing, or partnerships, please visit:
<https://www.ssab-proiect.eu>