

## European Solar and Energy Storage Solutions

# Atlas solar energy Svalbard and Jan Mayen

**Parallel** (Parallel operation up to 6 unit (only with battery connected))




**AC input wires**



**AC output wires**



## Atlas solar energy Svalbard and Jan Mayen



### Atlas Renewable Energy opens Guajiro solar plant in ...

"The country offers immense potential for the construction and implementation of solar energy plants and Atlas Renewable Energy believes that the renewable energy industry in Mexico will continue its growth. "With this project, we are ...

????????

????????(??? : Svalbard og Jan Mayen,ISO 3166-1  
 ??????:SJ,ISO 3166-1 ??????:SJM,ISO 3166-1 ??????  
 ? :744)????????????????,????????????????????  
 ?? ?????????????????????,????????????



### Surface mass and energy balance of Sørbreen, Jan ...

In this paper, we present the 2008 energy balance for Sørbreen (15 km<sup>2</sup>, ~120-2200 m a.s.l.), a glacier in a polar maritime climate on the island of Jan Mayen (71°00'N, 8°30'W, 373 km<sup>2</sup>; Fig. 1). The local energy balance is ...

### Glacier atlas of Svalbard and Jan Mayen

TL;DR: In this article, three methods for

estimating 2003-2008 elevation changes of Svalbard glaciers from multi-temporal ICESat laser altimetry were tested: linear interpolation of crossover points between ascending and descending tracks, projection of near repeat-tracks onto common locations using Digital Elevation Models (DEMs), and least



## A digital glacier database for svalbard , SpringerLink

Glacier outlines were created using cartographic data from the original Norwegian Polar Institute topographic map series of Svalbard as the basis by delineating individual glaciers and ice streams, assigning unique identification codes relating to hydrological watersheds, digitizing centerlines, and providing a number of attributes for each

## Surface mass and energy balance of Sørbreen, Jan Mayen, 2008

In this paper, we present the 2008 energy balance for Sørbreen (15 km<sup>2</sup>, ~120-2200 m a.s.l.), a glacier in a polar maritime climate on the island of Jan Mayen (71°00'N, 8°30'W, 373 km<sup>2</sup>; Fig. 1). The local energy balance is calculated and compared with ...



## April 8, 2024 -- Total Solar Eclipse -- Kapp Wærn, Svalbard and Jan Mayen


April 8, 2024 -- Total Solar Eclipse -- Kapp Wærn, Svalbard and Jan Mayen. Time/General; Weather



. Weather Today/Tomorrow ; Hour-by-Hour Forecast ; 14 Day Forecast ; Yesterday/Past Weather; Climate (Averages) Time Zone ; DST Changes; the amount of solar energy decreases. Temperature changes. As the Moon covers the Sun, the amount of

## (PDF) Svalbard and Jan Mayen , Tormod Klemsdal

As the ocean currents meet around the island, air masses and air currents also converge, producing strong winds and a high wave energy along the coast of the island. From Iceland the North-Atlantic Midoceanic Ridge stretches NE as the Jan Mayen Ridge.



## Environmental Monitoring of Svalbard and Jan Mayen (MOSJ)

Environmental Monitoring of Svalbard and Jan Mayen (MOSJ) project collects and processes data about what affects the environment, and the state of nature and cultural heritage in the area. The project further interprets the data to describe the development of the environment and provides advice to the environmental management on the need for

## Longyearbyen, Svalbard and Jan Mayen

November weather for Longyearbyen, Svalbard and Jan Mayen: January, May through July, November and December, with an average of 0h and 0min of daylight, are months with the shortest days in Longyearbyen, Svalbard and Jan

Mayen. The months with the shortest days in Longyearbyen, Svalbard and Jan Mayen, are January, May through July, November ...



## April 8, 2024 Partial Solar Eclipse in Klokkefjellet, Svalbard

April 8, 2024 -- Total Solar Eclipse -- Klokkefjellet, Svalbard, Svalbard and Jan Mayen. Time/General; Weather . Weather Today/Tomorrow ; Hour-by-Hour Forecast ; 14 Day Forecast ; Yesterday/Past Weather; Climate (Averages) Time Zone ; the amount of solar energy decreases. Temperature changes. As the Moon covers the Sun, the amount of

## The Potential of the Beerenberg Glaciers for Climate Studies

The glaciers in Jan Mayen are found on the slopes of Beerenberg. The total glacier area is about 117 km<sup>2</sup>, or about 30 % of the whole island. Three different possible programs can be outlined. 1) Annual glacier front variations can give smoothed long-time information



## Glacier atlas of Svalbard and Jan Mayen

Glacier atlas of Svalbard and Jan Mayen. Responsibility Jon Ove Hagen [et al.]. Imprint



Oslo : Norsk polarinstitutt, 1993. Glaciers > Norway > Svalbard. Glaciers > Jan Mayen Island. Bibliographic information. Publication date 1993 Series Meddelelser ; nr. 129 ISBN 8276660665 9788276660661.

## Glacier atlas of Svalbard and Jan Mayen , Semantic Scholar

Swath bathymetry and chirp data have been used to investigate the submarine landform assemblages in inner Kongsfjorden, Svalbard, to reconstruct glacial dynamics during the Late Holocene. Multiple ... Expand



## April 8, 2024 Partial Solar Eclipse in Nordre Repøya, Svalbard

April 8, 2024 -- Total Solar Eclipse -- Nordre Repøya, Svalbard, Svalbard and Jan Mayen. Time/General; Weather . Weather Today/Tomorrow ; Hour-by-Hour Forecast ; 14 Day Forecast ; Yesterday/Past Weather; Climate (Averages) Time Zone ; the amount of solar energy decreases. Temperature changes. As the Moon covers the Sun, the amount of

## Svalbard & Jan Mayen Climate, Weather By Month, Average ...

Average Daily Incident Shortwave Solar Energy in Svalbard & Jan Mayen Link. Download. Olonkinbyen. Longyearbyen. Jan Feb Mar Apr May Jun Jul Aug Sep Oct Nov Dec 0 kWh 0 kWh 1

kWh 1 kWh 2 kWh 2 kWh 3 kWh 3 kWh 4 kWh 4 kWh 5 kWh 5 kWh 6 kWh 6 kWh 4.9 5.9 Now Now  
 Olonkinbyen Olonkinbyen Longyearbyen  
 Longyearbyen. The average daily shortwave



## Longyearbyen, Svalbard and Jan Mayen

October weather for Longyearbyen, Svalbard and Jan Mayen: In October, in Longyearbyen, Svalbard and Jan Mayen, snow falls for 21 days. January through March, October through December, with an average maximum UV index of 0, are months with the lowest UV index in Longyearbyen.

## Global Solar Atlas

The Global Solar Atlas provides a summary of solar power potential and solar resources globally. It is provided by the World Bank Group as a free service to governments, developers and the general public, and allows users to quickly obtain data and carry out a simple electricity output calculation for any location covered by the solar resource database.




## (PDF) Svalbard and Jan Mayen , Tormod Klemsdal

As the ocean currents meet around the island, air masses and air currents also converge, producing strong winds and a high wave energy along the coast of the island. From Iceland the North-Atlantic Midoceanic Ridge ...



## Brage NP: Glacier atlas of Svalbard and Jan Mayen

Glacier atlas of Svalbard and Jan Mayen: en\_US:  
dc.type: Research report: en\_US:  
dc.source.pagenumber: 169: en\_US Files in this  
item. Name: Meddelelser129.pdf Size: 9.446Mb  
Format: PDF. View/ Open. This item appears in  
the following Collection(s) Meddelelser [160]  
Show simple item record.



## Contact Us

---

For catalog requests, pricing, or partnerships, please visit:  
<https://www.ssab-proiect.eu>